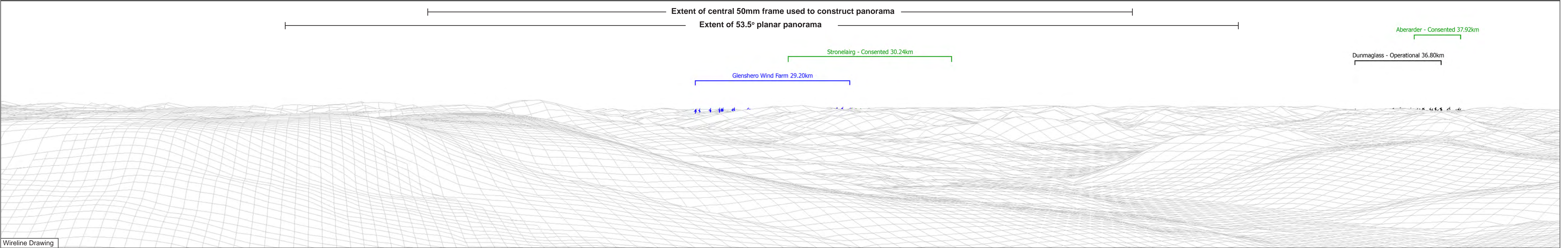




Baseline Photograph



Wireline Drawing

Figure: 4.29a
Viewpoint 22: Leathad an Taobhain. Off Summit

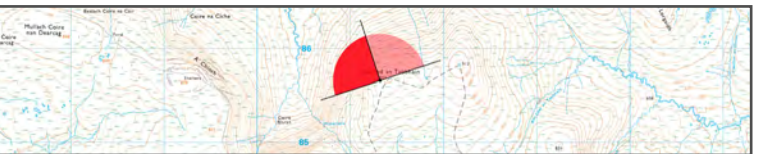
Glenshero Wind Farm Environmental Impact Assessment Report



OS reference: 281322 785656
Eye Level: 895m AOD
Direction of view: 297°
Distance to Development: 29195m


Horizontal field of view: 90° cylindrical projection)
Principal distance: 812.5mm

Camera: Canon EOS 6D
Lens: 50mm (Canon AF 50mm f/1.2)
Camera height: 1.5m AGL
Date and time: 14/05/2018 12:45

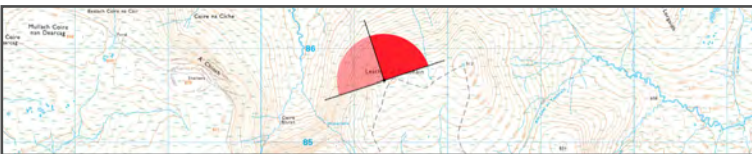




Baseline Photograph



Wireline Drawing




OS reference: 281322 785656
Eye Level: 895m AOD
Direction of view: 27°
Distance to Development: 29195m

Horizontal field of view: 90° cylindrical projection)
Principal distance: 812.5mm

Camera: Canon EOS 6D
Lens: 50mm (Canon AF 50mm f/1.2)
Camera height: 1.5m AGL
Date and time: 14/05/2018 12:45





Wireline View flat at a comfortable arm's length



Photomontage

View flat at a comfortable arm's length

OS reference:	281322 785656	Horizontal field of view:	53.5° (planar projection)	Camera:	Canon EOS 6D
Eye Level:	895m AOD	Principal distance:	812.5mm	Lens:	50mm (Canon AF 50mm f/1.2)
Direction of view:	296.14°	Paper size:	841 x 297 mm	Camera height:	1.5m AGL
Distance to Development:	29195m	Correct printed image size:	820 x 260 mm	Date and time:	14/05/2018 12:45

