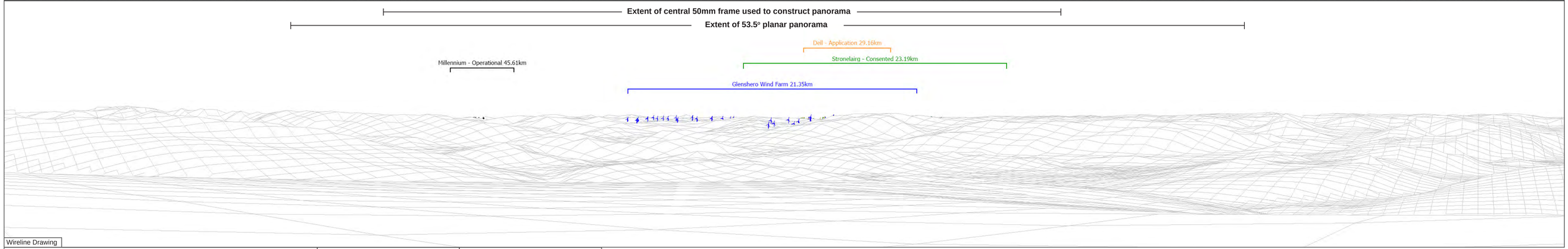

Wireline Drawing

Figure: 4.27a
Viewpoint 20: Carn na Gaim

Glenshero Wind Farm Environmental Impact Assessment Report

RAMBOLL

OS reference:	267604 782208	Horizontal field of view:	90˚ cylindrical projection)	Camera:	Nikon D750
Eye Level:	934m AOD	Principal distance:	812.5mm	Lens:	50mm (Nikon AF 50mm f/1.4)
Direction of view:	320˚			Camera height:	1.5m AGL
Distance to Development:	21348m			Date and time:	14/05/2018 13:35



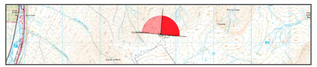

OS reference:	267604 782208	Horizontal field of view:	90˚ cylindrical projection)	Camera:	Nikon D750
Eye Level:	934m AOD	Principal distance:	812.5mm	Lens:	50mm (Nikon AF 50mm f/1.4)
Direction of view:	50˚			Camera height:	1.5m AGL
Distance to Development:	21348m			Date and time:	14/05/2018 13:35

RAMBOLL

Figure: 4.27b
Viewpoint 20: Carn na Gaim

Glenshero Wind Farm Environmental Impact Assessment Report



Figure: 4.27c
Viewpoint 20: Carn na Gaim

Glenshero Wind Farm Environmental Impact Assessment Report

RAMBOLL

OS reference:	267604 782208	Horizontal field of view:	53.5° (planar projection)	Camera:	Nikon D750
Eye Level:	934m AOD	Principal distance:	812.5mm	Lens:	50mm (Nikon AF 50mm f/1.4)
Direction of view:	320°	Paper size:	841 x 297 mm	Camera height:	1.5m AGL
Distance to Development:	21348m	Correct printed image size:	820 x 260 mm	Date and time:	14/05/2018 13:35

OS reference:	267604 782208	Horizontal field of view:	53.5˚ (planar projection)	Camera:	Nikon D750
Eye Level:	934m AOD	Principal distance:	812.5mm	Lens:	50mm (Nikon AF 50mm f/1.4)
Direction of view:	319.09˚	Paper size:	841 x 297 mm	Camera height:	1.5m AGL
Distance to Development:	21348m	Correct printed image size:	820 x 260 mm	Date and time:	14/05/2018 13:35

RAMBOLL

Figure: 4.27d
Viewpoint 20: Carn na Gaim

Glenshero Wind Farm Environmental Impact Assessment Report