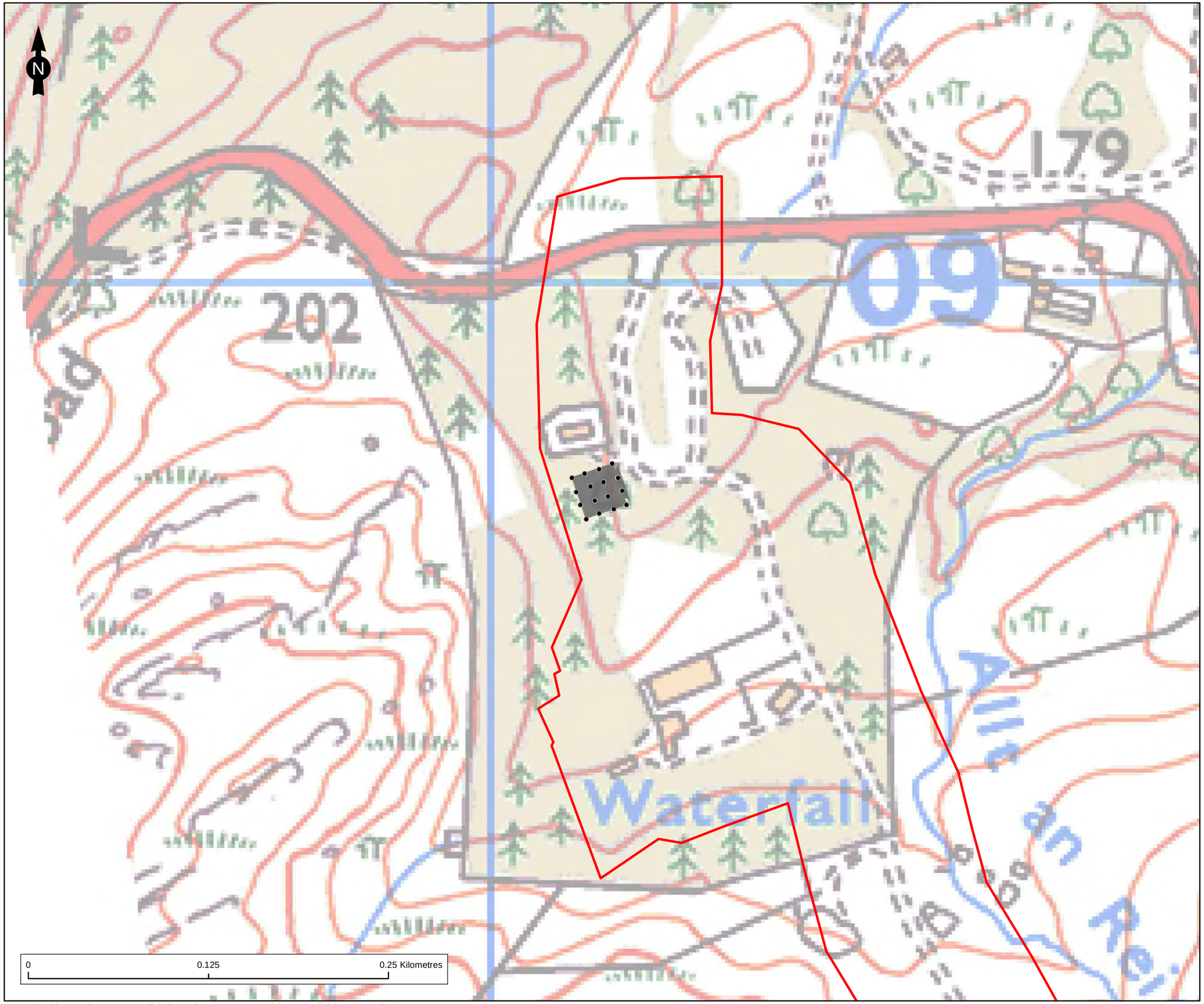

Legend

- Site Boundary
- Infrastructure
- Phase 1 Peat Sample Location

Maximum Peat Depth Recorded (m)	3.52
Phase 1 Peat Sample Points	1402
Phase 2 Peat Sample Points	2771

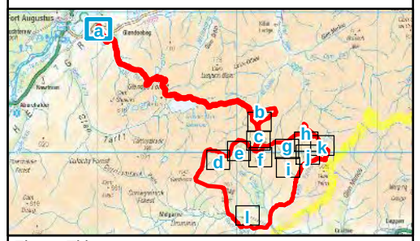

Figure Title
Peat Depth Sample Locations

Project Name
Glenshero Wind Farm
EIA Report

Project Number	Figure No.
UK12-24542	2.9.1a
Date	Prepared By
August 2018	LNF
Scale	Issue
1:2,500 @A3	1

Client
RES

RAMBOLL
MacArthur Green

Reproduced from Ordnance Survey digital map data © Crown copyright 2018. All rights reserved. Licence number 100040631
Contains SNH information licensed under the Open Government Licence v3.0

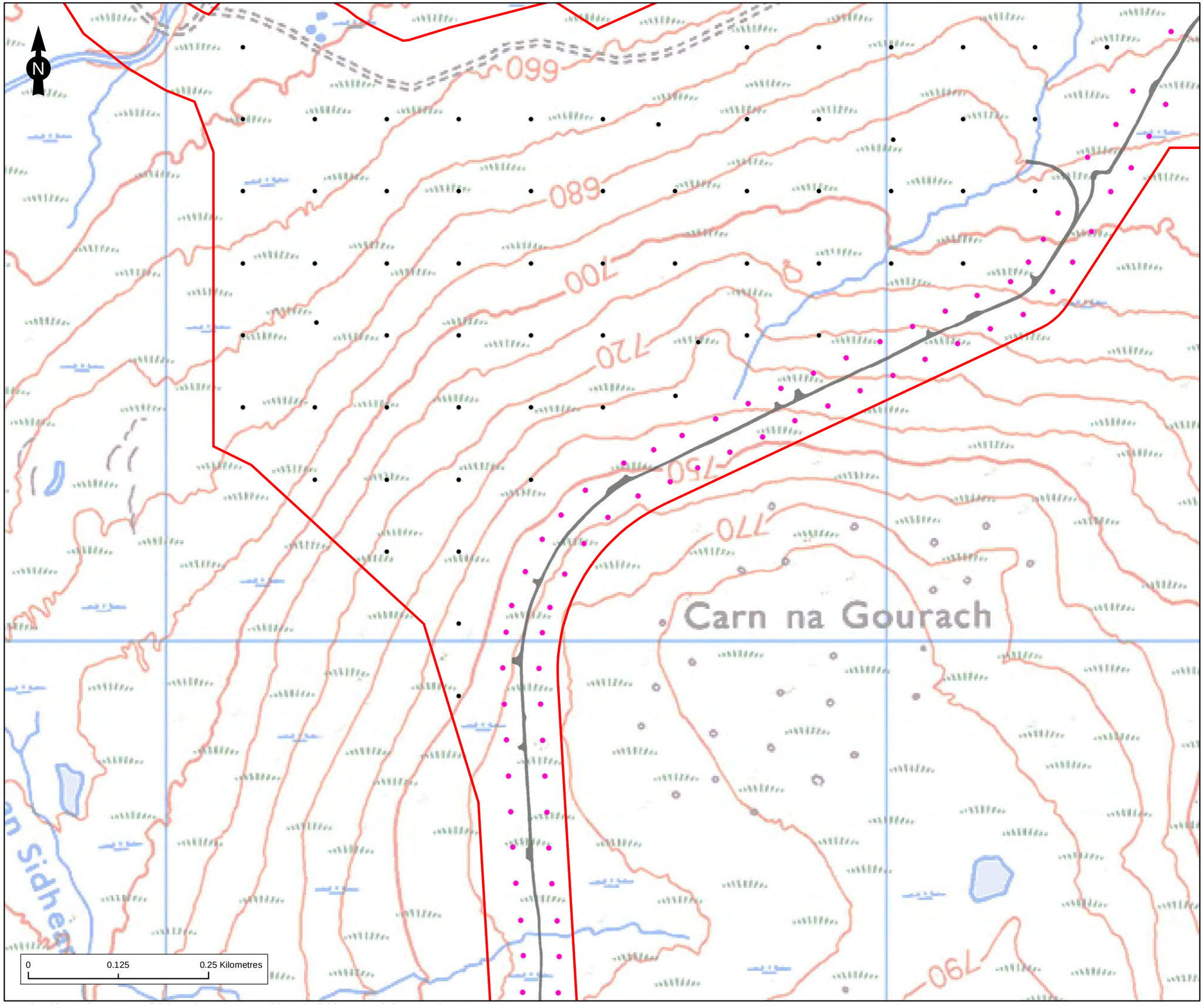

Legend

- Site Boundary
- Infrastructure
- Phase 1 Peat Sample Location
- Phase 2 Peat Sample Location

Maximum Peat Depth Recorded (m)	3.52
Phase 1 Peat Sample Points	1402
Phase 2 Peat Sample Points	2771

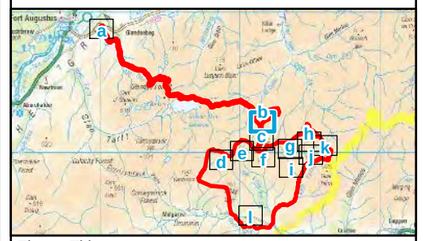

Figure Title
Peat Depth Sample Locations

Project Name
Glenshero Wind Farm
EIA Report

Project Number	Figure No.
UK12-24542	2.9.1b
Date	Prepared By
August 2018	LNF
Scale	Issue
1:5,000 @A3	1

Client
RES

RAMBOLL
MacArthur Green

Reproduced from Ordnance Survey digital map data © Crown copyright 2018. All rights reserved. Licence number 100040631
Contains SNH information licensed under the Open Government Licence v3.0

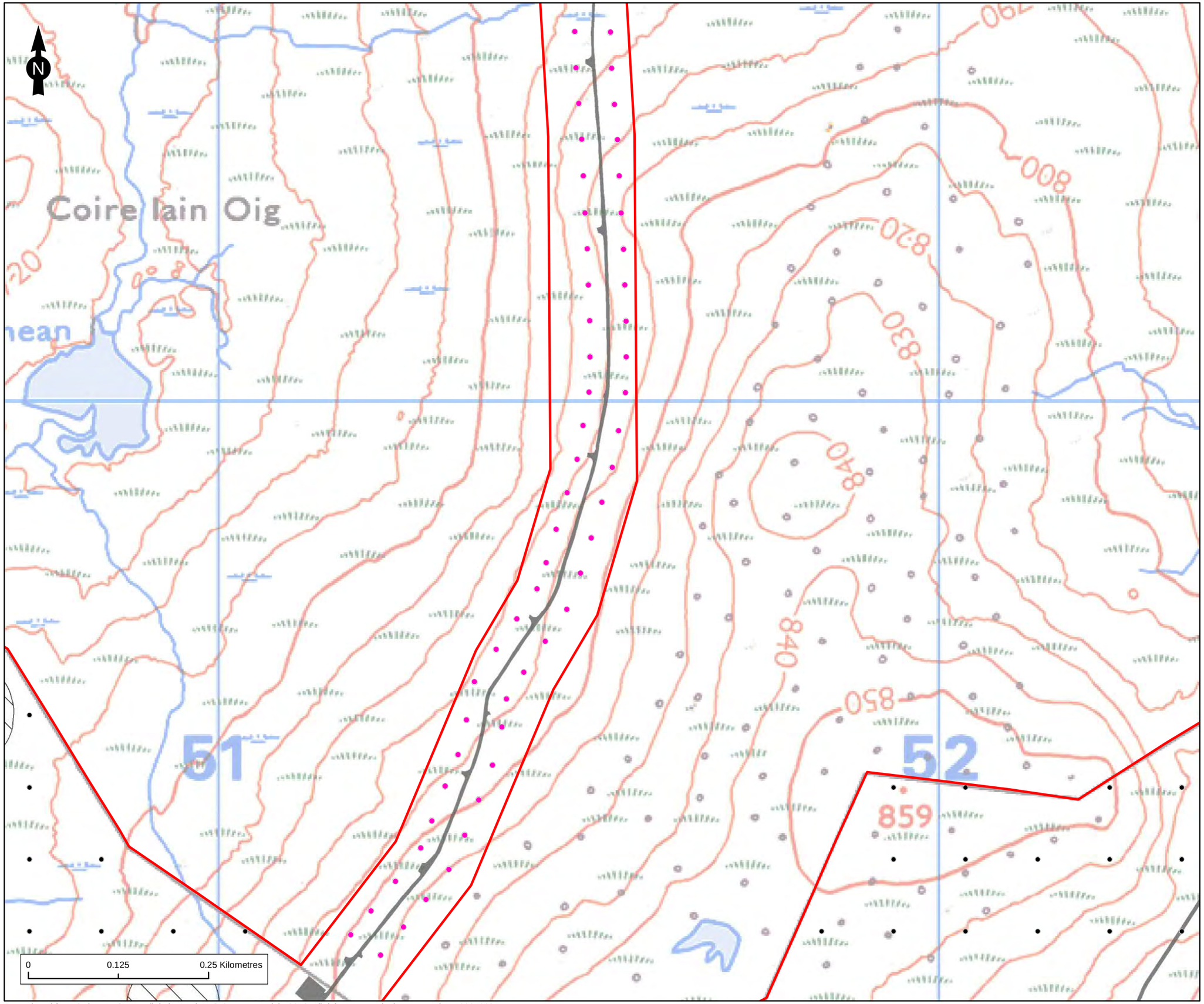

Legend

- Site Boundary
- Infrastructure
- Phase 2 Peat Study Area
- Phase 1 Peat Sample Location
- Phase 2 Peat Sample Location

Maximum Peat Depth Recorded (m)	3.52
Phase 1 Peat Sample Points	1402
Phase 2 Peat Sample Points	2771

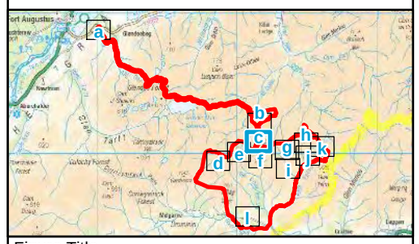

Figure Title

Peat Depth Sample Locations

Project Name

Glenshero Wind Farm
EIA Report

Project Number	Figure No.
UK12-24542	2.9.1c
Date	Prepared By
August 2018	LNF
Scale	Issue
1:5,000 @A3	1

Client

RES

RAMBOLL

MacArthur Green

Reproduced from Ordnance Survey digital map data © Crown copyright 2018. All rights reserved. Licence number 100040631
Contains SNH information licensed under the Open Government Licence v3.0

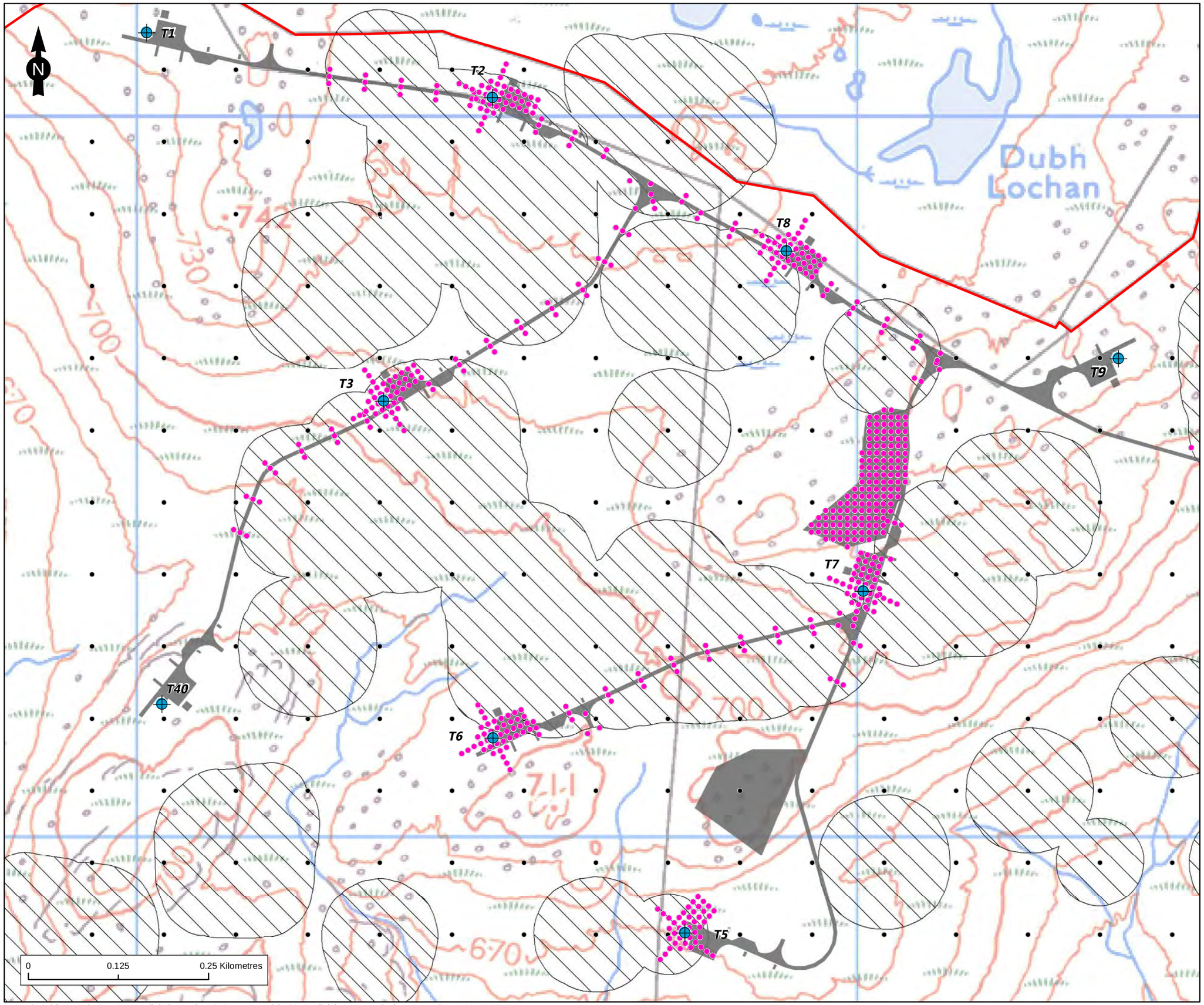

Legend

- Site Boundary
- Turbine
- Infrastructure
- Phase 2 Peat Study Area
- Phase 1 Peat Sample Location
- Phase 2 Peat Sample Location

Maximum Peat Depth Recorded (m)	3.52
Phase 1 Peat Sample Points	1402
Phase 2 Peat Sample Points	2771

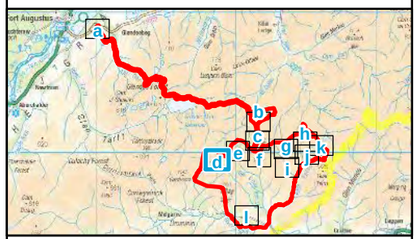

Figure Title

Peat Depth Sample Locations

Project Name

Glenshero Wind Farm
EIA Report

Project Number	Figure No.
UK12-24542	2.9.1d
Date	Prepared By
August 2018	LNF
Scale	Issue
1:5,000 @A3	1

Client

RES

RAMBOLL

MacArthur Green

Reproduced from Ordnance Survey digital map data © Crown copyright 2018. All rights reserved. Licence number 100040631
Contains SNH information licensed under the Open Government Licence v3.0

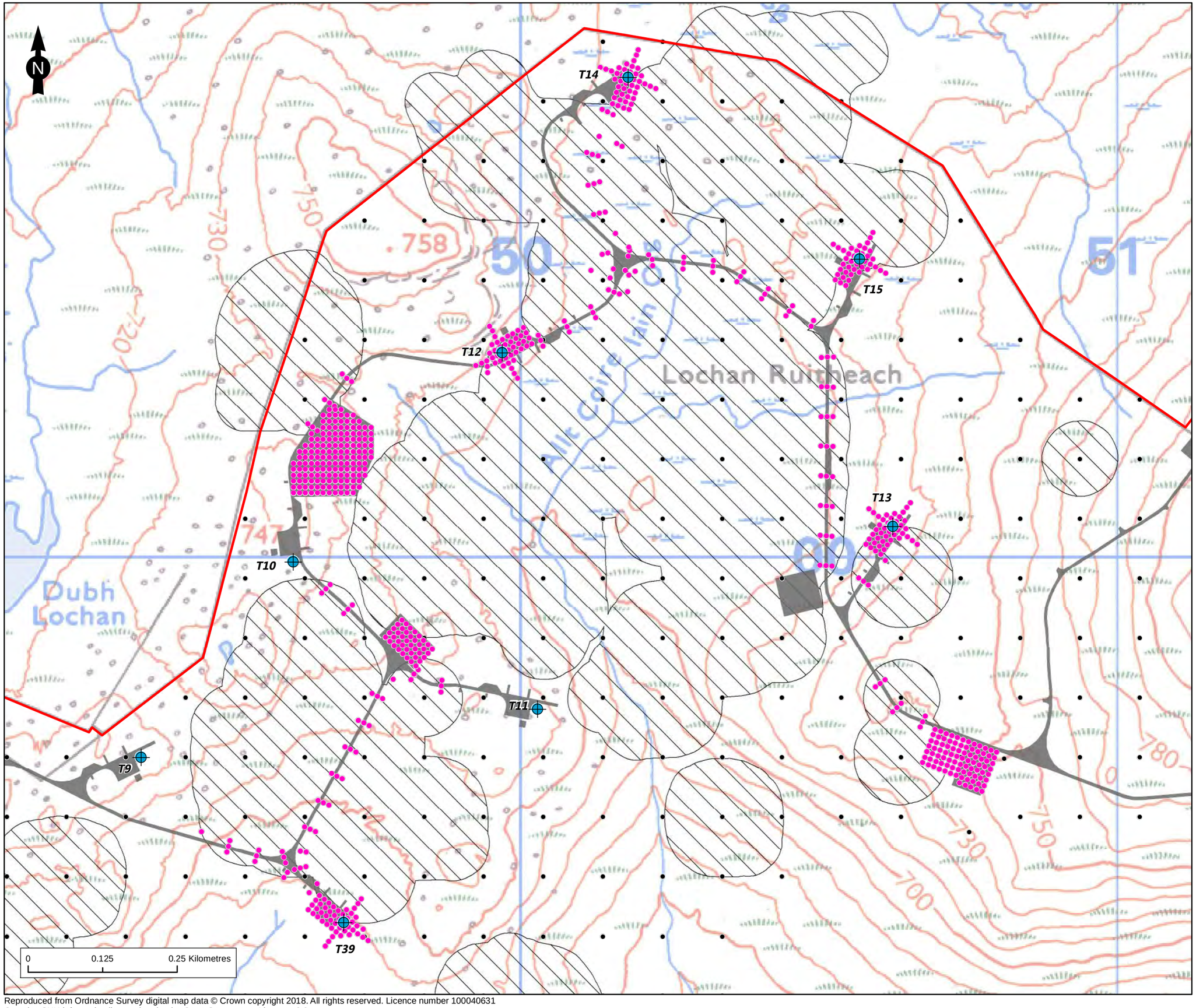

Legend

- Site Boundary
- Turbine
- Infrastructure
- Phase 2 Peat Study Area
- Phase 1 Peat Sample Location
- Phase 2 Peat Sample Location

Maximum Peat Depth Recorded (m)	3.52
Phase 1 Peat Sample Points	1402
Phase 2 Peat Sample Points	2771

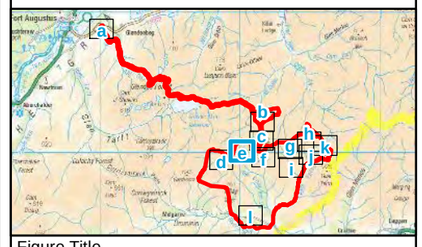

Figure Title
Peat Depth Sample Locations

Project Name
Glenshero Wind Farm
EIA Report

Project Number	Figure No.
UK12-24542	2.9.1e
Date	Prepared By
August 2018	LNF
Scale	Issue
1:6,000 @A3	1

Client
RES

RAMBOLL
MacArthur Green

Reproduced from Ordnance Survey digital map data © Crown copyright 2018. All rights reserved. Licence number 100040631
Contains SNH information licensed under the Open Government Licence v3.0

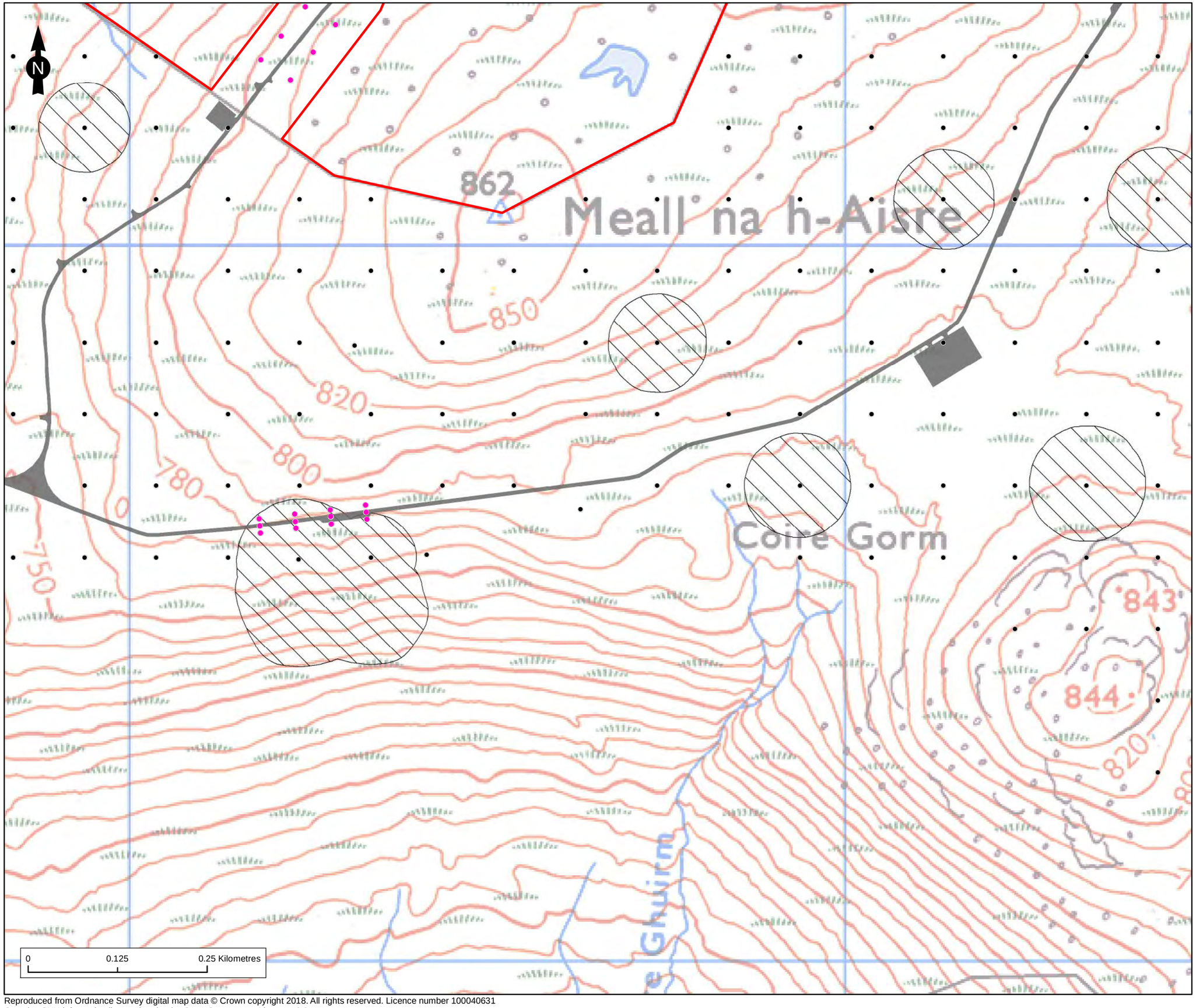

Legend

- Site Boundary
- Infrastructure
- Phase 2 Peat Study Area
- Phase 1 Peat Sample Location
- Phase 2 Peat Sample Location

Maximum Peat Depth Recorded (m)	3.52
Phase 1 Peat Sample Points	1402
Phase 2 Peat Sample Points	2771

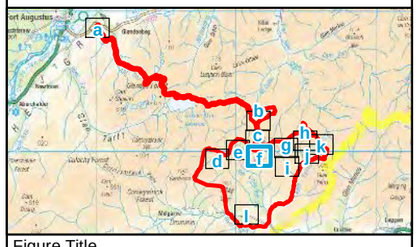

Figure Title

Peat Depth Sample Locations

Project Name

Glenshero Wind Farm
EIA Report

Project Number	Figure No.
UK12-24542	2.9.1f
Date	Prepared By
August 2018	LNF
Scale	Issue
1:5,000 @A3	1

Client

RES

RAMBOLL

MacArthur Green

Reproduced from Ordnance Survey digital map data © Crown copyright 2018. All rights reserved. Licence number 100040631
Contains SNH information licensed under the Open Government Licence v3.0

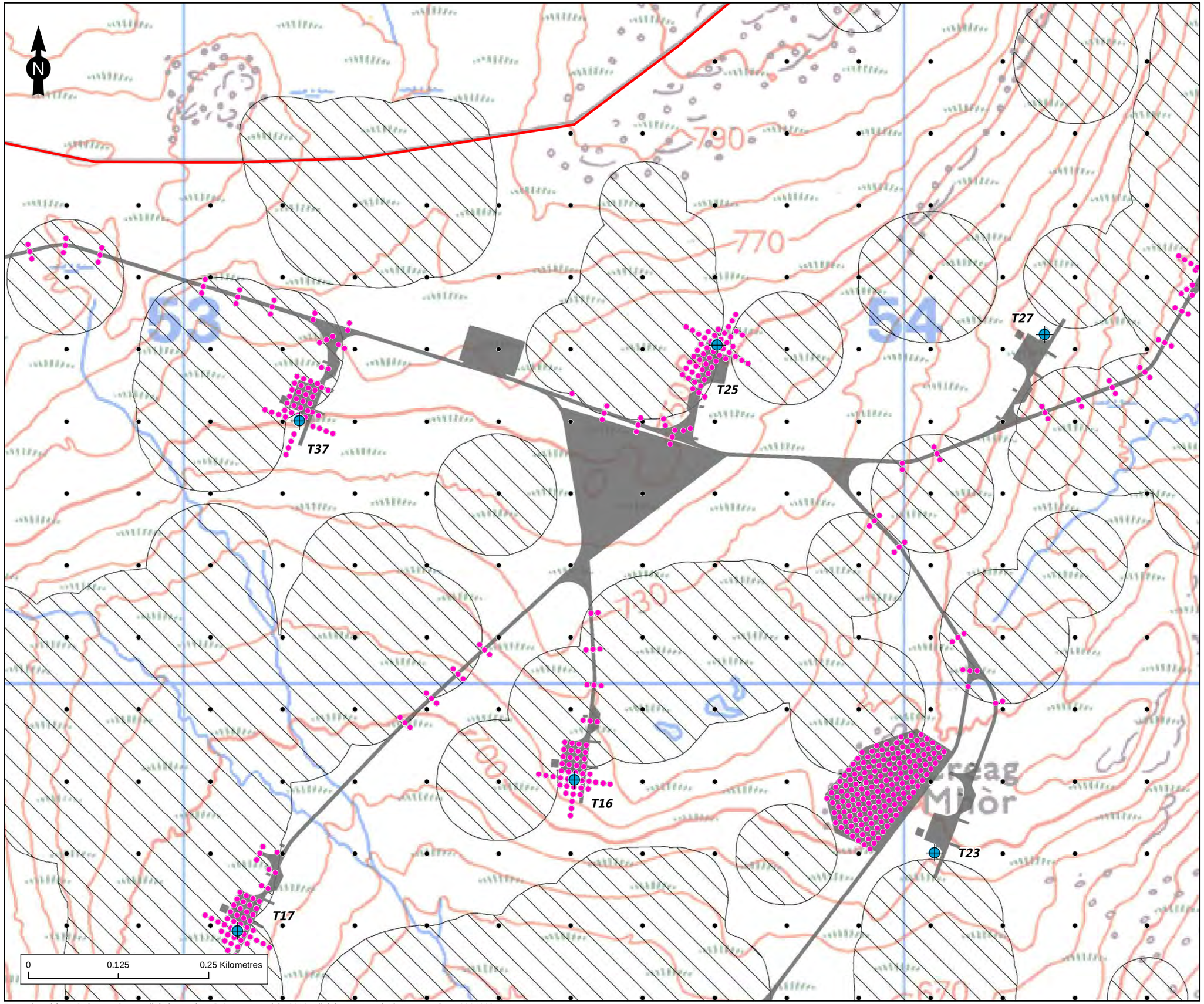

Legend

- Site Boundary
- Turbine
- Infrastructure
- Phase 2 Peat Study Area
- Phase 1 Peat Sample Location
- Phase 2 Peat Sample Location

Maximum Peat Depth Recorded (m)	3.52
Phase 1 Peat Sample Points	1402
Phase 2 Peat Sample Points	2771

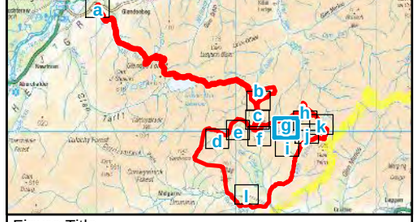

Figure Title
Peat Depth Sample Locations

Project Name
Glenshero Wind Farm
EIA Report

Project Number	Figure No.
UK12-24542	2.9.1g
Date	Prepared By
August 2018	LNF
Scale	Issue
1:5,000 @A3	1

Client
RES

RAMBOLL
MacArthur Green

Reproduced from Ordnance Survey digital map data © Crown copyright 2018. All rights reserved. Licence number 100040631
Contains SNH information licensed under the Open Government Licence v3.0

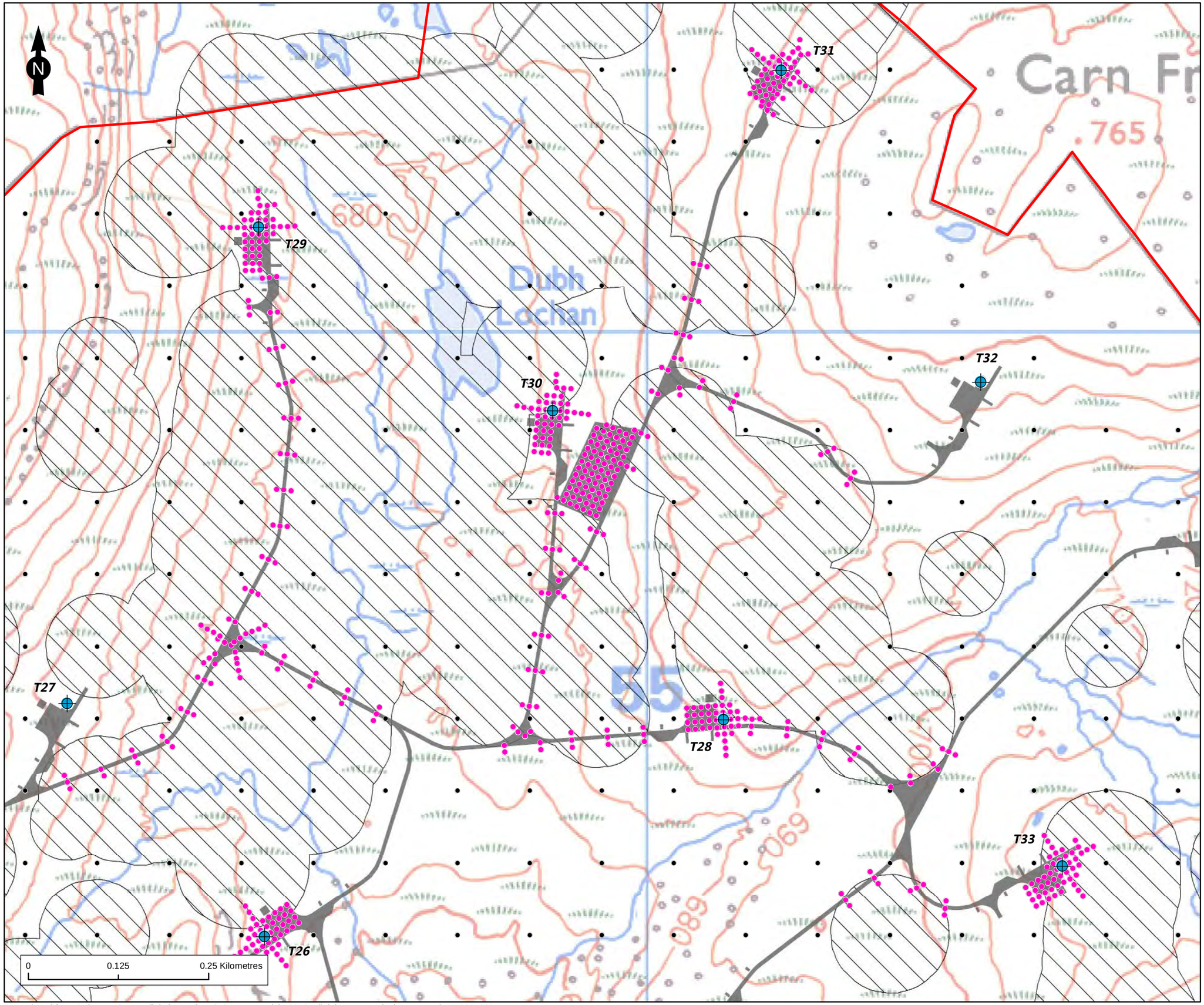

Legend

- Site Boundary
- Turbine
- Infrastructure
- Phase 2 Peat Study Area
- Phase 1 Peat Sample Location
- Phase 2 Peat Sample Location

Maximum Peat Depth Recorded (m)	3.52
Phase 1 Peat Sample Points	1402
Phase 2 Peat Sample Points	2771

Figure Title
Peat Depth Sample Locations

Project Name
Glenshero Wind Farm
EIA Report

Project Number	Figure No.
UK12-24542	2.9.1h
Date	Prepared By
August 2018	LNF
Scale	Issue
1:5,000 @A3	1

Client
RES

RAMBOLL
MacArthur Green

Reproduced from Ordnance Survey digital map data © Crown copyright 2018. All rights reserved. Licence number 100040631
Contains SNH information licensed under the Open Government Licence v3.0

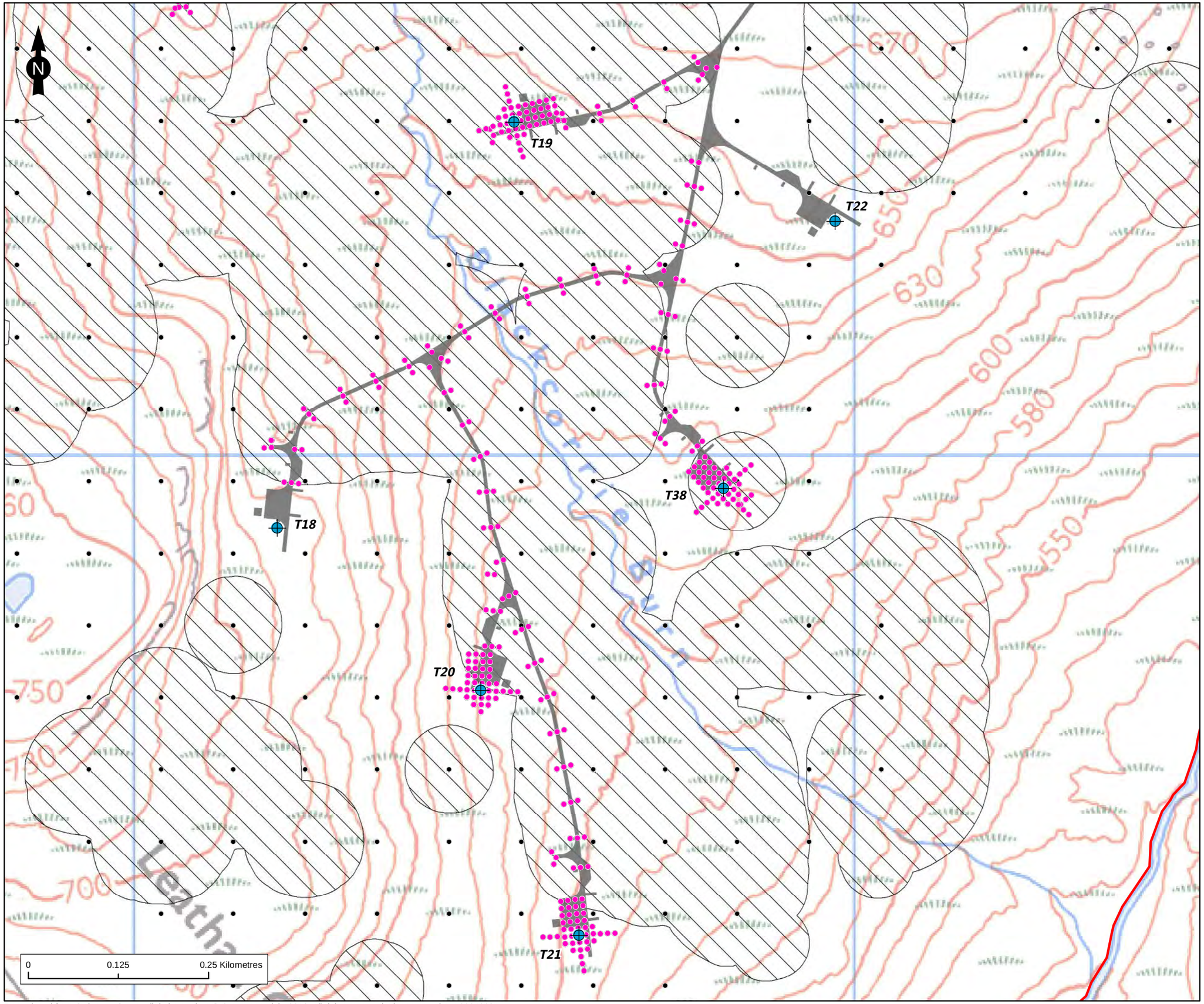

Legend

- Site Boundary
- Turbine
- Infrastructure
- Phase 2 Peat Study Area
- Phase 1 Peat Sample Location
- Phase 2 Peat Sample Location

Maximum Peat Depth Recorded (m)	3.52
Phase 1 Peat Sample Points	1402
Phase 2 Peat Sample Points	2771

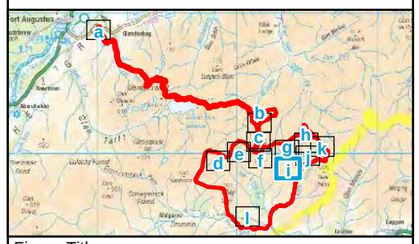

Figure Title

Peat Depth Sample Locations

Project Name

Glenshero Wind Farm
EIA Report

Project Number	Figure No.
UK12-24542	2.9.1i
Date	Prepared By
August 2018	LNF
Scale	Issue
1:5,000 @A3	1

Client

RES

RAMBOLL

MacArthur Green

Reproduced from Ordnance Survey digital map data © Crown copyright 2018. All rights reserved. Licence number 100040631
Contains SNH information licensed under the Open Government Licence v3.0

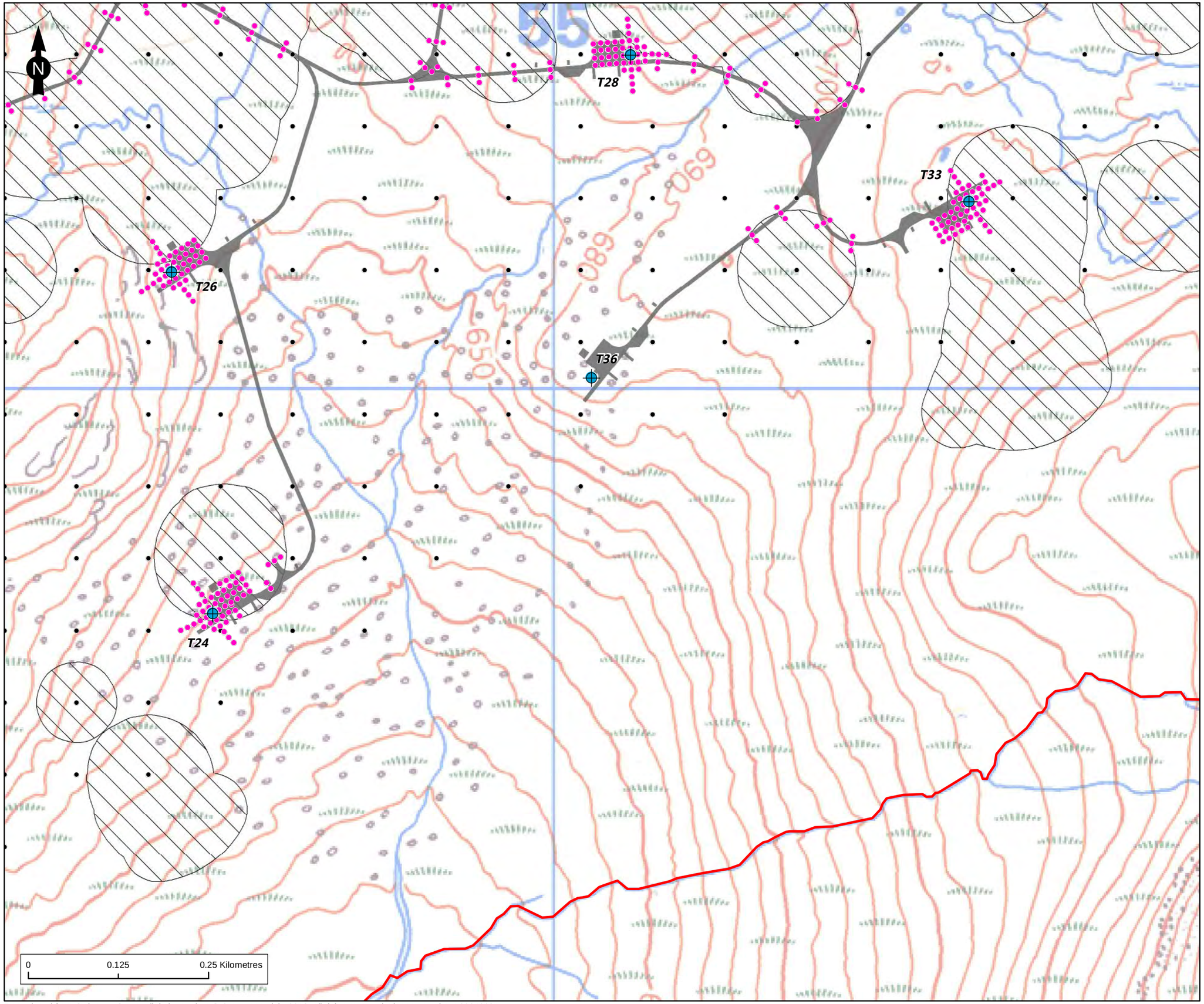

Legend

- Site Boundary
- Turbine
- Infrastructure
- Phase 2 Peat Study Area
- Phase 1 Peat Sample Location
- Phase 2 Peat Sample Location

Maximum Peat Depth Recorded (m)	3.52
Phase 1 Peat Sample Points	1402
Phase 2 Peat Sample Points	2771

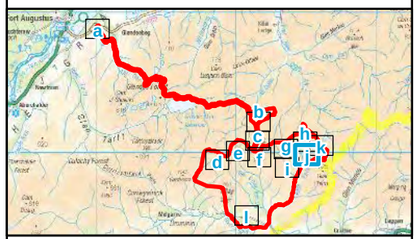

Figure Title

Peat Depth Sample Locations

Project Name

Glenshero Wind Farm
EIA Report

Project Number	Figure No.
UK12-24542	2.9.1j
Date	Prepared By
August 2018	LNF
Scale	Issue
1:5,000 @A3	1

Client

RES

RAMBOLL

MacArthur Green

Reproduced from Ordnance Survey digital map data © Crown copyright 2018. All rights reserved. Licence number 100040631
Contains SNH information licensed under the Open Government Licence v3.0

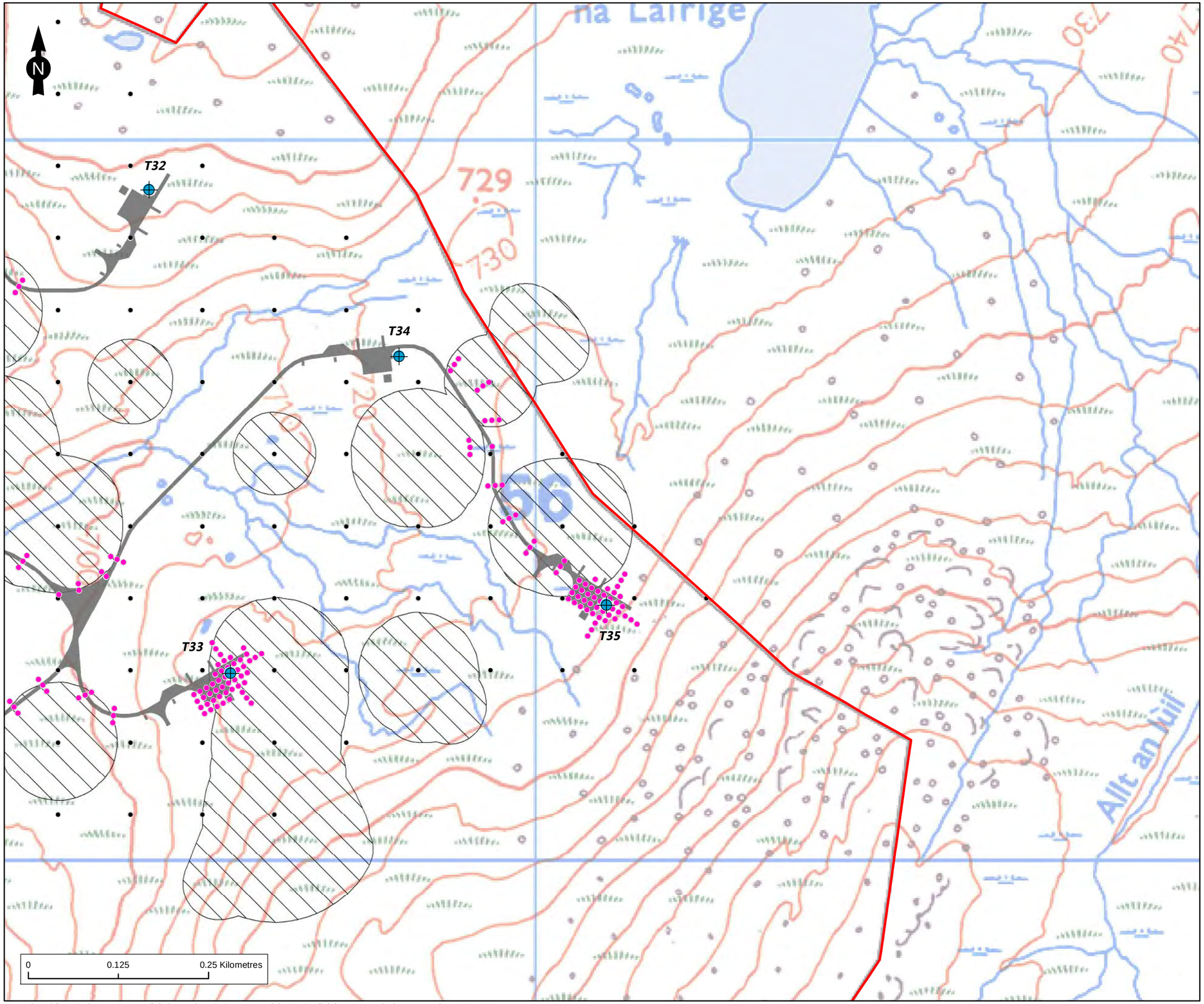

Legend

- Site Boundary
- Turbine
- Infrastructure
- Phase 2 Peat Study Area
- Phase 1 Peat Sample Location
- Phase 2 Peat Sample Location

Maximum Peat Depth Recorded (m)	3.52
Phase 1 Peat Sample Points	1402
Phase 2 Peat Sample Points	2771

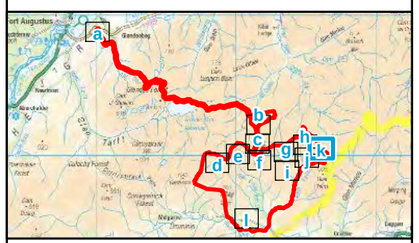

Figure Title

Peat Depth Sample Locations

Project Name

Glenshero Wind Farm
EIA Report

Project Number	Figure No.
UK12-24542	2.9.1k
Date	Prepared By
August 2018	LNF
Scale	Issue
1:5,000 @A3	1

Client

RES

RAMBOLL

MacArthur Green

Reproduced from Ordnance Survey digital map data © Crown copyright 2018. All rights reserved. Licence number 100040631
Contains SNH information licensed under the Open Government Licence v3.0

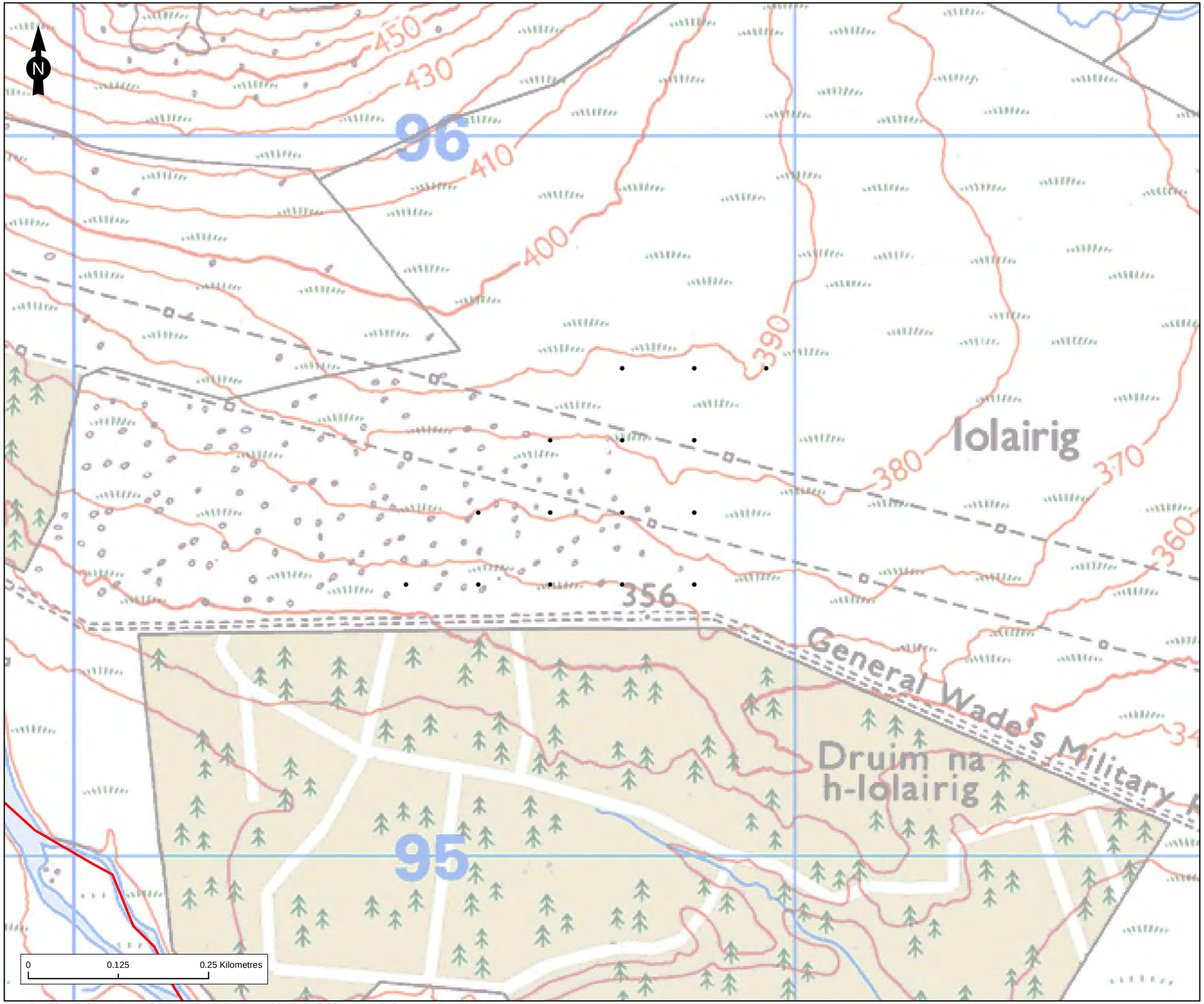

Legend

- Site Boundary
- Phase 1 Peat Sample Location

Maximum Peat Depth Recorded (m)	3.52
Phase 1 Peat Sample Points	1402
Phase 2 Peat Sample Points	2771

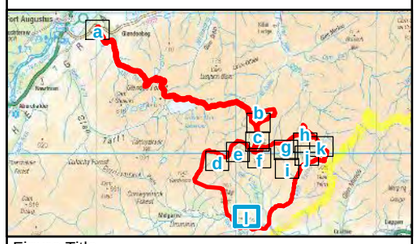

Figure Title
Peat Depth Sample Locations

Project Name
Glenshero Wind Farm
EIA Report

Project Number	Figure No.
UK12-24542	2.9.1l
Date	Prepared By
August 2018	LNF
Scale	Issue
1:5,000 @A3	1

Client
RES

RAMBOLL
MacArthur Green

Reproduced from Ordnance Survey digital map data © Crown copyright 2018. All rights reserved. Licence number 100040631
Contains SNH information licensed under the Open Government Licence v3.0

N

202

179

09

Waterfall

0 0.125 0.25 Kilometres

The Interpolation Model results were generated using the Inverse Distance Weighted (IDW) modelling technique

Legend

- Site Boundary
- Infrastructure
- Peat Analysis Boundary

Peat Sample Location (Depth)

- ≤ 0.50 m
- No Peat

Interpolated Peat Depth

- 0
- 0.10 - 0.50 m

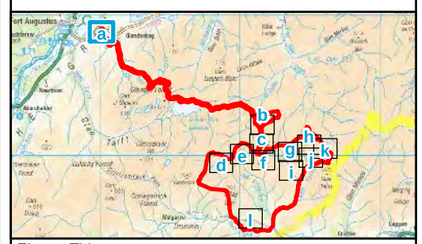

Figure Title

Interpolated Peat Depth (Phase 2 Peat)

Project Name

Glenshero Wind Farm
EIA Report

Project Number	Figure No.
UK12-24542	2.9.2a
Date	**Prepared By**
August 2018	LNF
Scale	**Issue**
1:2,500 @A3	1

Client

RES

RAMBOLL

MacArthur Green

Reproduced from Ordnance Survey digital map data © Crown copyright 2018. All rights reserved. Licence number 100040631
Contains SNH information licensed under the Open Government Licence v3.0

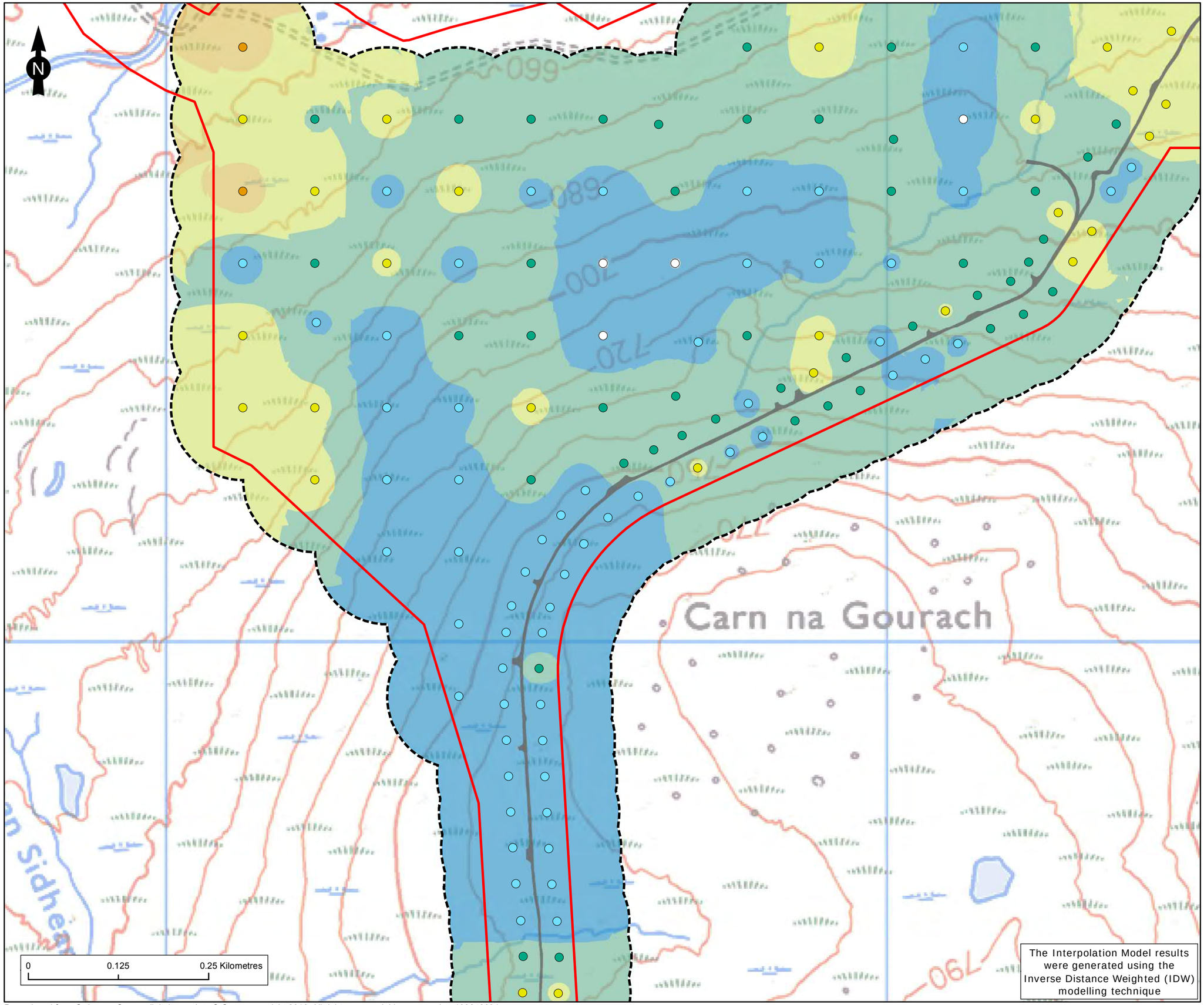

Legend

- Site Boundary
- Infrastructure
- Peat Analysis Boundary

Peat Sample Location (Depth)

- ≤ 0.50 m
- 0.51 m - 1.00 m
- 1.01 m - 2.00 m
- 2.01 m - 3.00 m
- No Peat

Interpolated Peat Depth

- 0
- 0.10 - 0.50 m
- 0.51 - 1.00 m
- 1.01 - 2.00 m
- 2.01 - 3.00 m

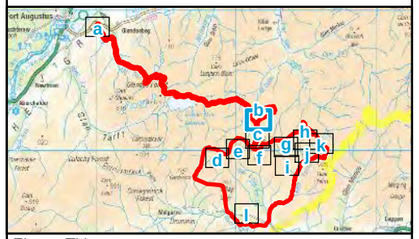

Figure Title
Interpolated Peat Depth (Phase 2 Peat)

Project Name
Glenshero Wind Farm
EIA Report

Project Number	Figure No.
UK12-24542	2.9.2b
Date	Prepared By
August 2018	LNF
Scale	Issue
1:5,000 @A3	1

Client
RES

RAMBOLL
MacArthur Green

Reproduced from Ordnance Survey digital map data © Crown copyright 2018. All rights reserved. Licence number 100040631
Contains SNH information licensed under the Open Government Licence v3.0

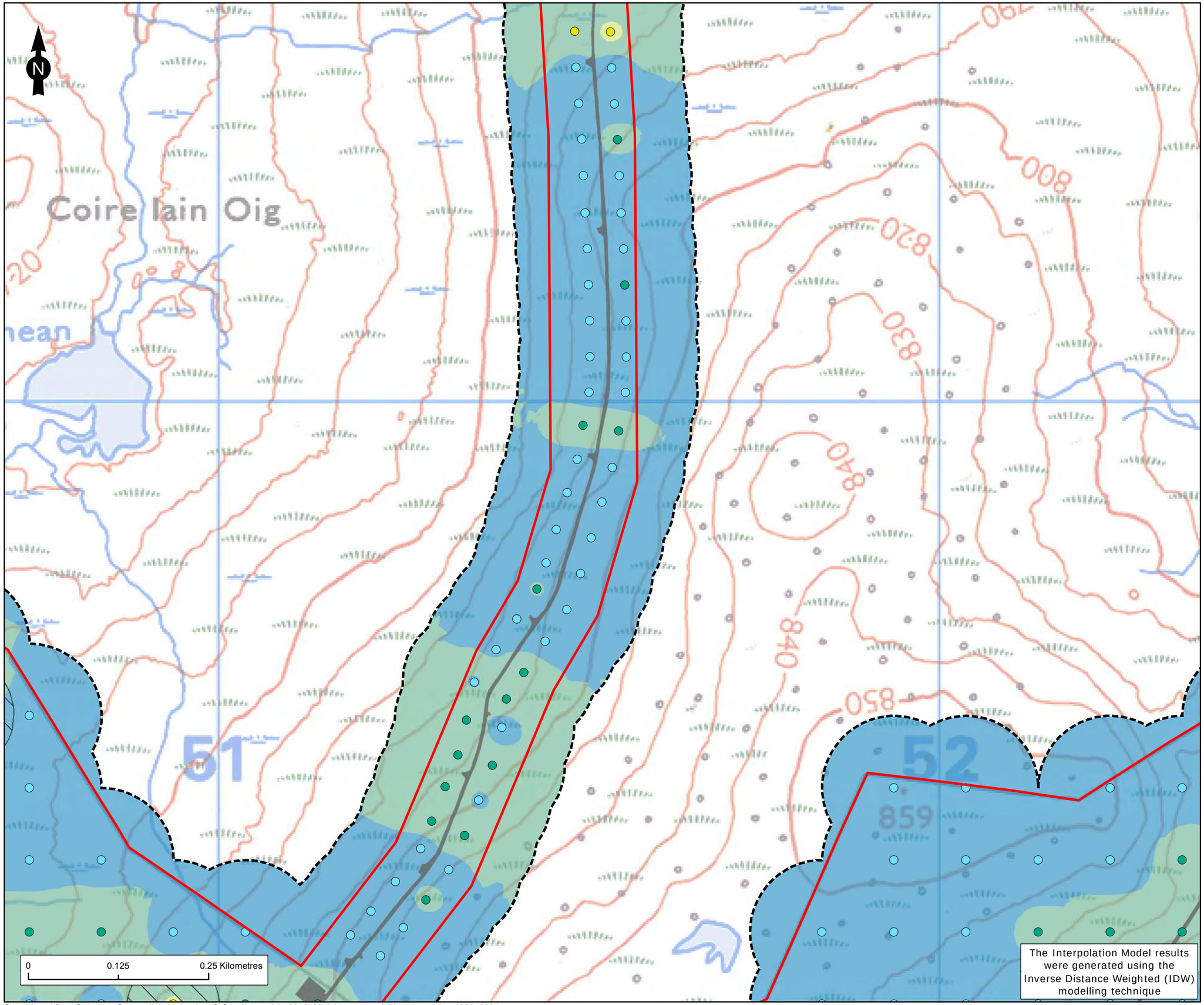

Legend

- Site Boundary
- Infrastructure
- Phase 2 Peat Study Area
- Peat Analysis Boundary

Peat Sample Location (Depth)

- ≤ 0.50 m
- 0.51 m - 1.00 m
- 1.01 m - 2.00 m

Interpolated Peat Depth

- 0.10 - 0.50 m
- 0.51 - 1.00 m
- 1.01 - 2.00 m

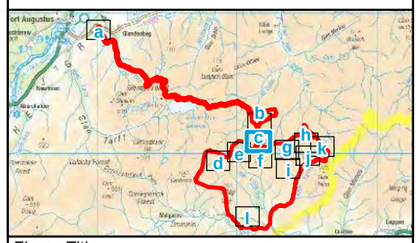

Figure Title
Interpolated Peat Depth (Phase 2 Peat)

Project Name
Glenshero Wind Farm
EIA Report

Project Number	Figure No.
UK12-24542	2.9.2c
Date	Prepared By
August 2018	LNF
Scale	Issue
1:5,000 @A3	1

Client
RES

RAMBOLL
MacArthur Green

Reproduced from Ordnance Survey digital map data © Crown copyright 2018. All rights reserved. Licence number 100040631
Contains SNH information licensed under the Open Government Licence v3.0

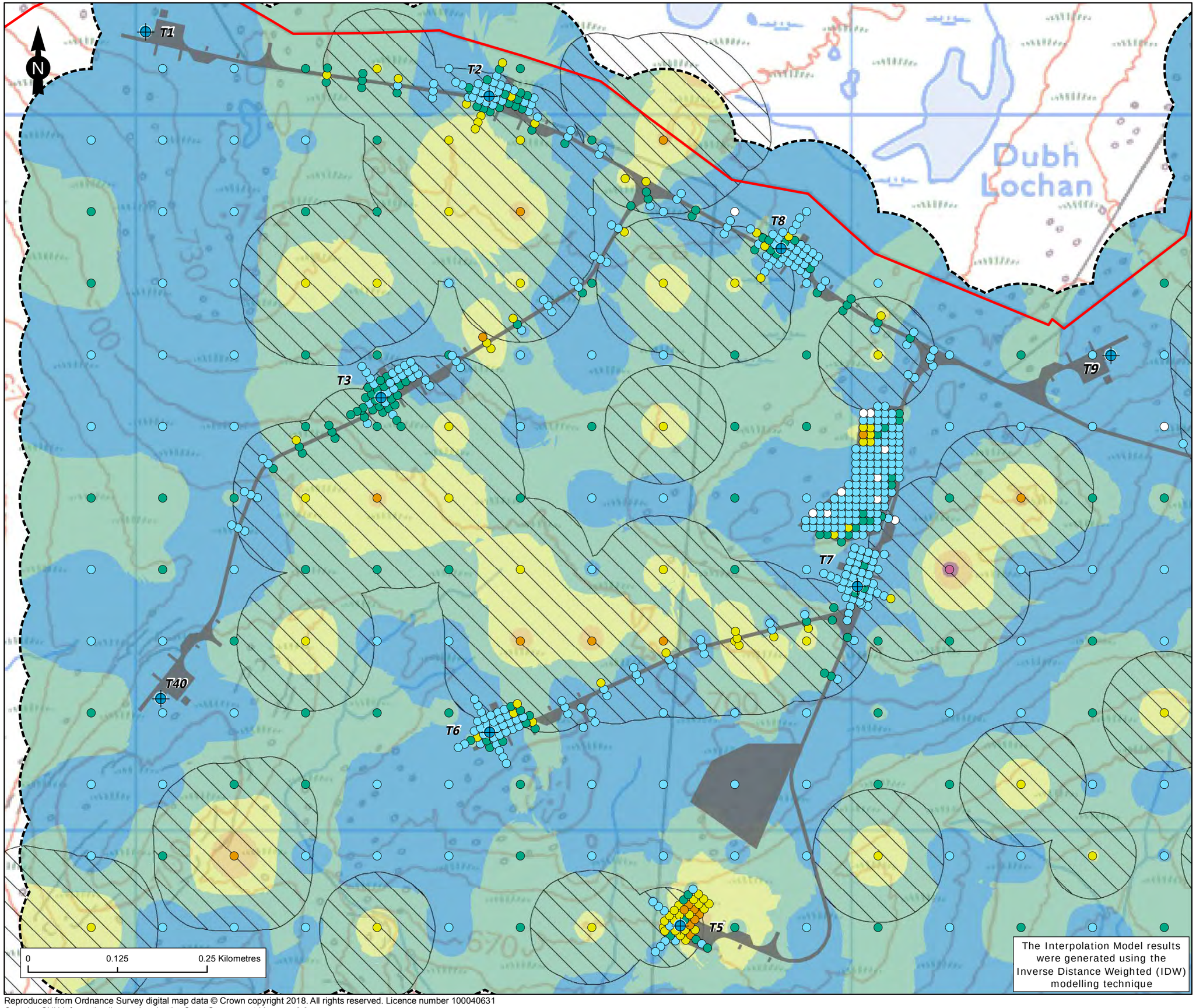

Legend

- Site Boundary
- Turbine
- Infrastructure
- Phase 2 Peat Study Area
- Peat Analysis Boundary

Peat Sample Location (Depth)

- ≤ 0.50 m
- 0.51 m - 1.00 m
- 1.01 m - 2.00 m
- 2.01 m - 3.00 m
- 3.01 m - 4.00 m
- No Peat

Interpolated Peat Depth

- 0
- 0.10 - 0.50 m
- 0.51 - 1.00 m
- 1.01 - 2.00 m
- 2.01 - 3.00 m
- 3.01 - 3.52 m

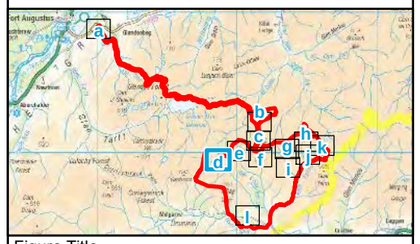

Figure Title
Interpolated Peat Depth (Phase 2 Peat)

Project Name
Glenshero Wind Farm
EIA Report

Project Number	Figure No.
UK12-24542	2.9.2d
Date	Prepared By
August 2018	LNF
Scale	Issue
1:5,000 @A3	1

Client
RES

RAMBOLL
MacArthur Green

Reproduced from Ordnance Survey digital map data © Crown copyright 2018. All rights reserved. Licence number 100040631
Contains SNH information licensed under the Open Government Licence v3.0

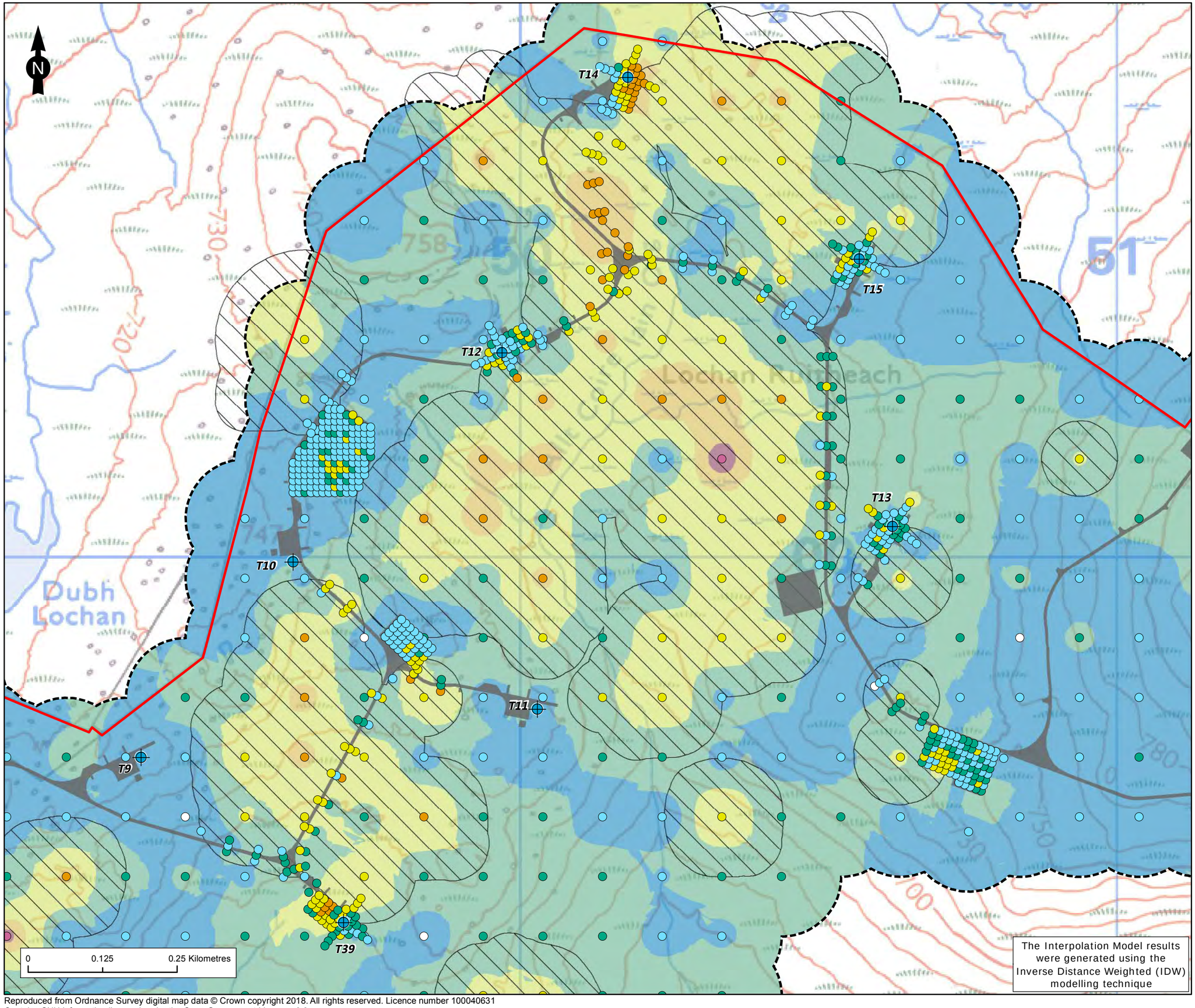

Legend

- Site Boundary
- Turbine
- Infrastructure
- Phase 2 Peat Study Area
- Peat Analysis Boundary

Peat Sample Location (Depth)

- ≤ 0.50 m
- 0.51 m - 1.00 m
- 1.01 m - 2.00 m
- 2.01 m - 3.00 m
- 3.01 m - 4.00 m
- No Peat

Interpolated Peat Depth

- 0
- 0.10 - 0.50 m
- 0.51 - 1.00 m
- 1.01 - 2.00 m
- 2.01 - 3.00 m
- 3.01 - 3.52 m

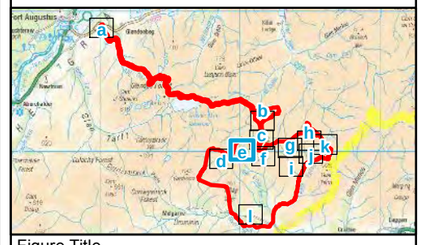

Figure Title
Interpolated Peat Depth (Phase 2 Peat)

Project Name
Glenshero Wind Farm
EIA Report

Project Number	Figure No.
UK12-24542	2.9.2e
Date	Prepared By
August 2018	LNF
Scale	Issue
1:6,000 @A3	1

Client
RES

RAMBOLL
MacArthur Green

Reproduced from Ordnance Survey digital map data © Crown copyright 2018. All rights reserved. Licence number 100040631
Contains SNH information licensed under the Open Government Licence v3.0

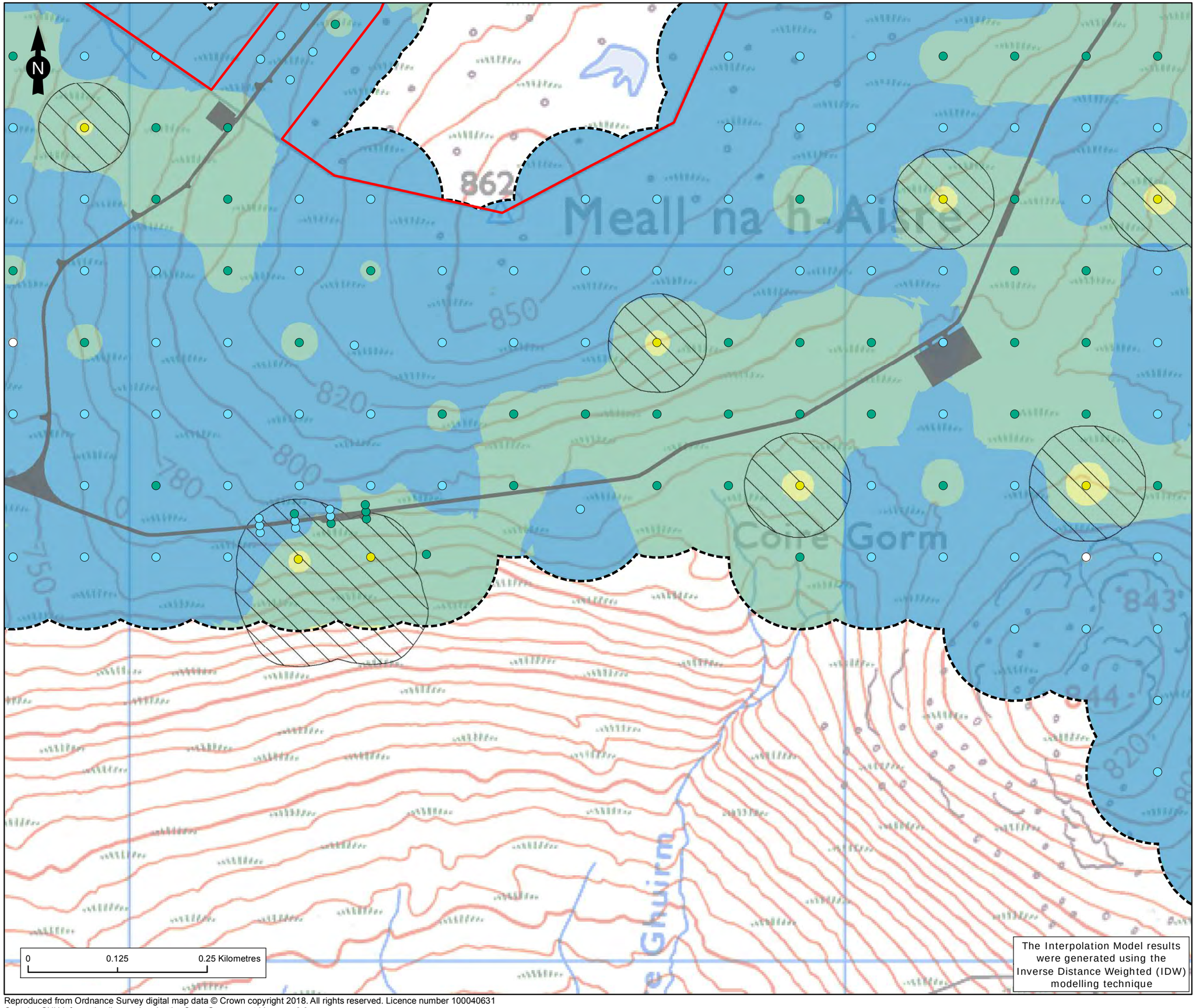

The Interpolation Model results were generated using the Inverse Distance Weighted (IDW) modelling technique

Legend

- Site Boundary
- Infrastructure
- Phase 2 Peat Study Area
- Peat Analysis Boundary

Peat Sample Location (Depth)

- ≤ 0.50 m
- 0.51 m - 1.00 m
- 1.01 m - 2.00 m
- No Peat

Interpolated Peat Depth

- 0
- 0.10 - 0.50 m
- 0.51 - 1.00 m
- 1.01 - 2.00 m

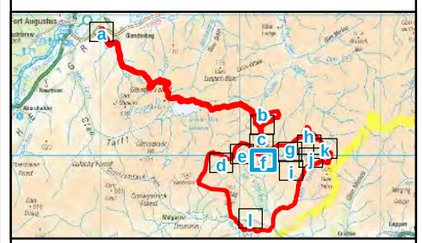

Figure Title
Interpolated Peat Depth (Phase 2 Peat)

Project Name
Glenshero Wind Farm
EIA Report

Project Number	Figure No.
UK12-24542	2.9.2f
Date	Prepared By
August 2018	LNF
Scale	Issue
1:5,000 @A3	1

Client
RES

RAMBOLL
MacArthur Green

Reproduced from Ordnance Survey digital map data © Crown copyright 2018. All rights reserved. Licence number 100040631
Contains SNH information licensed under the Open Government Licence v3.0

N

T37

T25

T27

T16

T23

T17

0 0.125 0.25 Kilometres

The Interpolation Model results were generated using the Inverse Distance Weighted (IDW) modelling technique

Legend

- Site Boundary
- Turbine
- Infrastructure
- Phase 2 Peat Study Area
- Peat Analysis Boundary

Peat Sample Location (Depth)

- ≤ 0.50 m
- 0.51 m - 1.00 m
- 1.01 m - 2.00 m
- 2.01 m - 3.00 m
- 3.01 m - 4.00 m
- No Peat

Interpolated Peat Depth

- 0
- 0.10 - 0.50 m
- 0.51 - 1.00 m
- 1.01 - 2.00 m
- 2.01 - 3.00 m
- 3.01 - 3.52 m

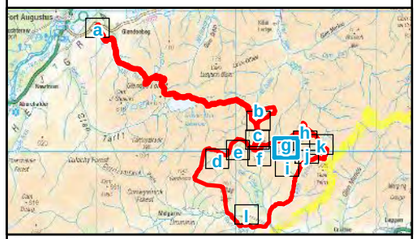

Figure Title
Interpolated Peat Depth (Phase 2 Peat)

Project Name
Glenshero Wind Farm
EIA Report

Project Number	Figure No.
UK12-24542	2.9.2g
Date	Prepared By
August 2018	LNF
Scale	Issue
1:5,000 @A3	1

Client
RES

RAMBOLL

MacArthur Green

Reproduced from Ordnance Survey digital map data © Crown copyright 2018. All rights reserved. Licence number 100040631
Contains SNH information licensed under the Open Government Licence v3.0

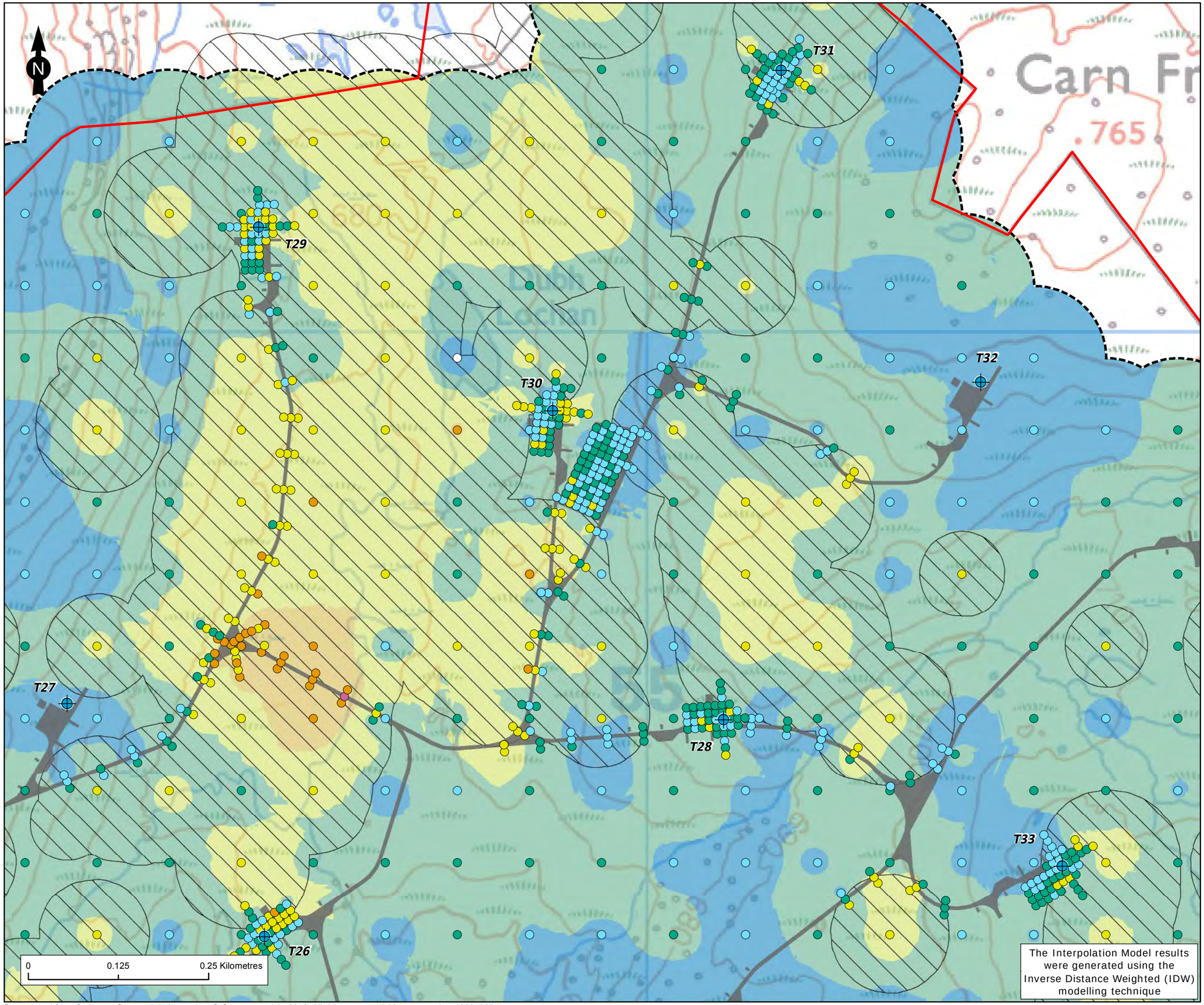

The Interpolation Model results were generated using the Inverse Distance Weighted (IDW) modelling technique

Legend

- Site Boundary
- Turbine
- Infrastructure
- Phase 2 Peat Study Area
- Peat Analysis Boundary

Peat Sample Location (Depth)

- ≤ 0.50 m
- 0.51 m - 1.00 m
- 1.01 m - 2.00 m
- 2.01 m - 3.00 m
- 3.01 m - 4.00 m
- No Peat

Interpolated Peat Depth

- 0
- 0.10 - 0.50 m
- 0.51 - 1.00 m
- 1.01 - 2.00 m
- 2.01 - 3.00 m
- 3.01 - 3.52 m

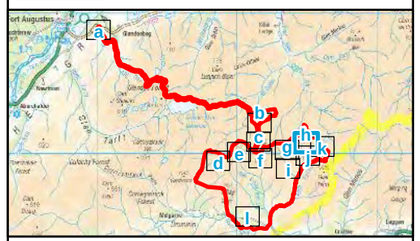

Figure Title
Interpolated Peat Depth (Phase 2 Peat)

Project Name
Glenshero Wind Farm
EIA Report

Project Number	Figure No.
UK12-24542	2.9.2h
Date	Prepared By
August 2018	LNF
Scale	Issue
1:5,000 @A3	1

Client
RES

RAMBOLL MacArthur Green

Reproduced from Ordnance Survey digital map data © Crown copyright 2018. All rights reserved. Licence number 100040631
Contains SNH information licensed under the Open Government Licence v3.0

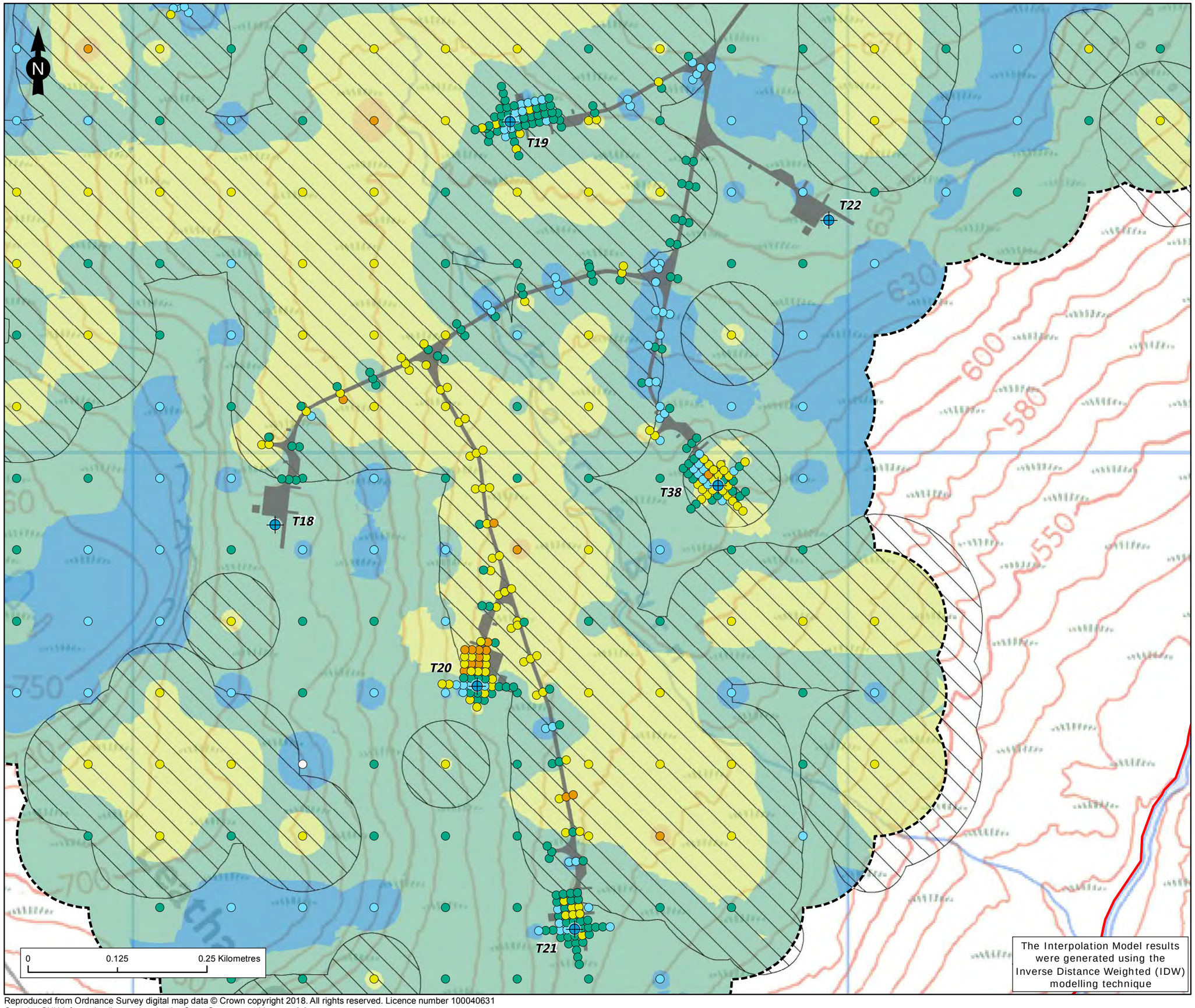

The Interpolation Model results were generated using the Inverse Distance Weighted (IDW) modelling technique

Legend

- Site Boundary
- Turbine
- Infrastructure
- Phase 2 Peat Study Area
- Peat Analysis Boundary

Peat Sample Location (Depth)

- ≤ 0.50 m
- 0.51 m - 1.00 m
- 1.01 m - 2.00 m
- 2.01 m - 3.00 m
- No Peat

Interpolated Peat Depth

- 0
- 0.10 - 0.50 m
- 0.51 - 1.00 m
- 1.01 - 2.00 m
- 2.01 - 3.00 m

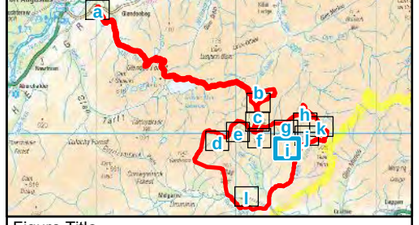

Figure Title
Interpolated Peat Depth (Phase 2 Peat)

Project Name
Glenshero Wind Farm
EIA Report

Project Number	Figure No.
UK12-24542	2.9.2i
Date	Prepared By
August 2018	LNF
Scale	Issue
1:5,000 @A3	1

Client
RES

RAMBOLL MacArthur Green

Reproduced from Ordnance Survey digital map data © Crown copyright 2018. All rights reserved. Licence number 100040631
Contains SNH information licensed under the Open Government Licence v3.0

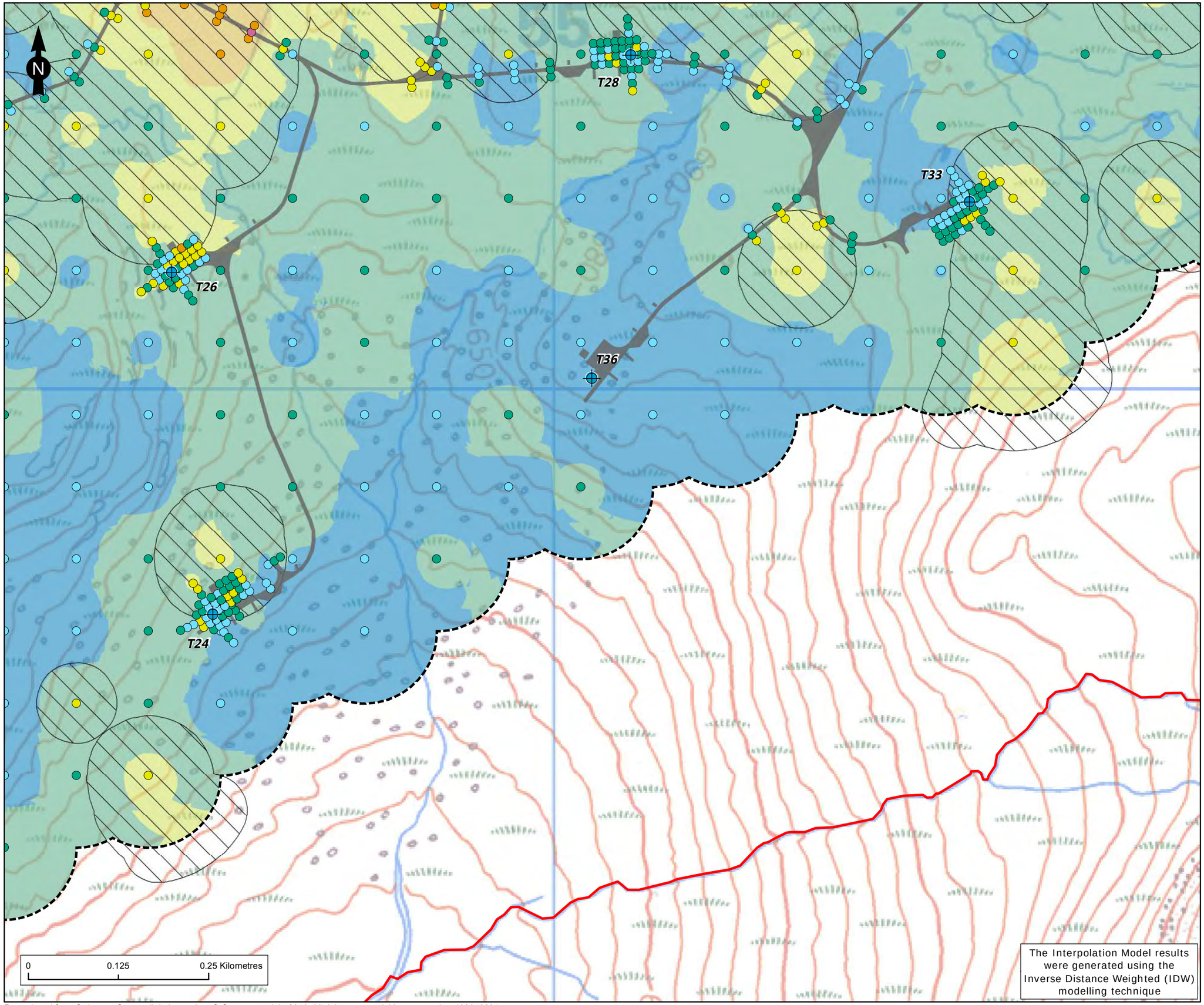

Legend

- Site Boundary
- Turbine
- Infrastructure
- Phase 2 Peat Study Area
- Peat Analysis Boundary

Peat Sample Location (Depth)

- ≤ 0.50 m
- 0.51 m - 1.00 m
- 1.01 m - 2.00 m
- 2.01 m - 3.00 m
- 3.01 m - 4.00 m

Interpolated Peat Depth

- 0.10 - 0.50 m
- 0.51 - 1.00 m
- 1.01 - 2.00 m
- 2.01 - 3.00 m
- 3.01 - 3.52 m

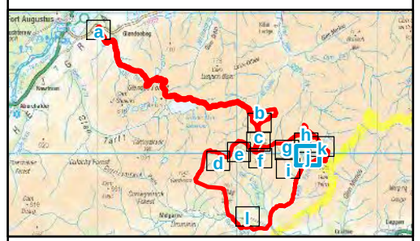

Figure Title
Interpolated Peat Depth (Phase 2 Peat)

Project Name
Glenshero Wind Farm
EIA Report

Project Number	Figure No.
UK12-24542	2.9.2j
Date	Prepared By
August 2018	LNF
Scale	Issue
1:5,000 @A3	1

Client
RES

RAMBOLL
MacArthur Green

Reproduced from Ordnance Survey digital map data © Crown copyright 2018. All rights reserved. Licence number 100040631
Contains SNH information licensed under the Open Government Licence v3.0

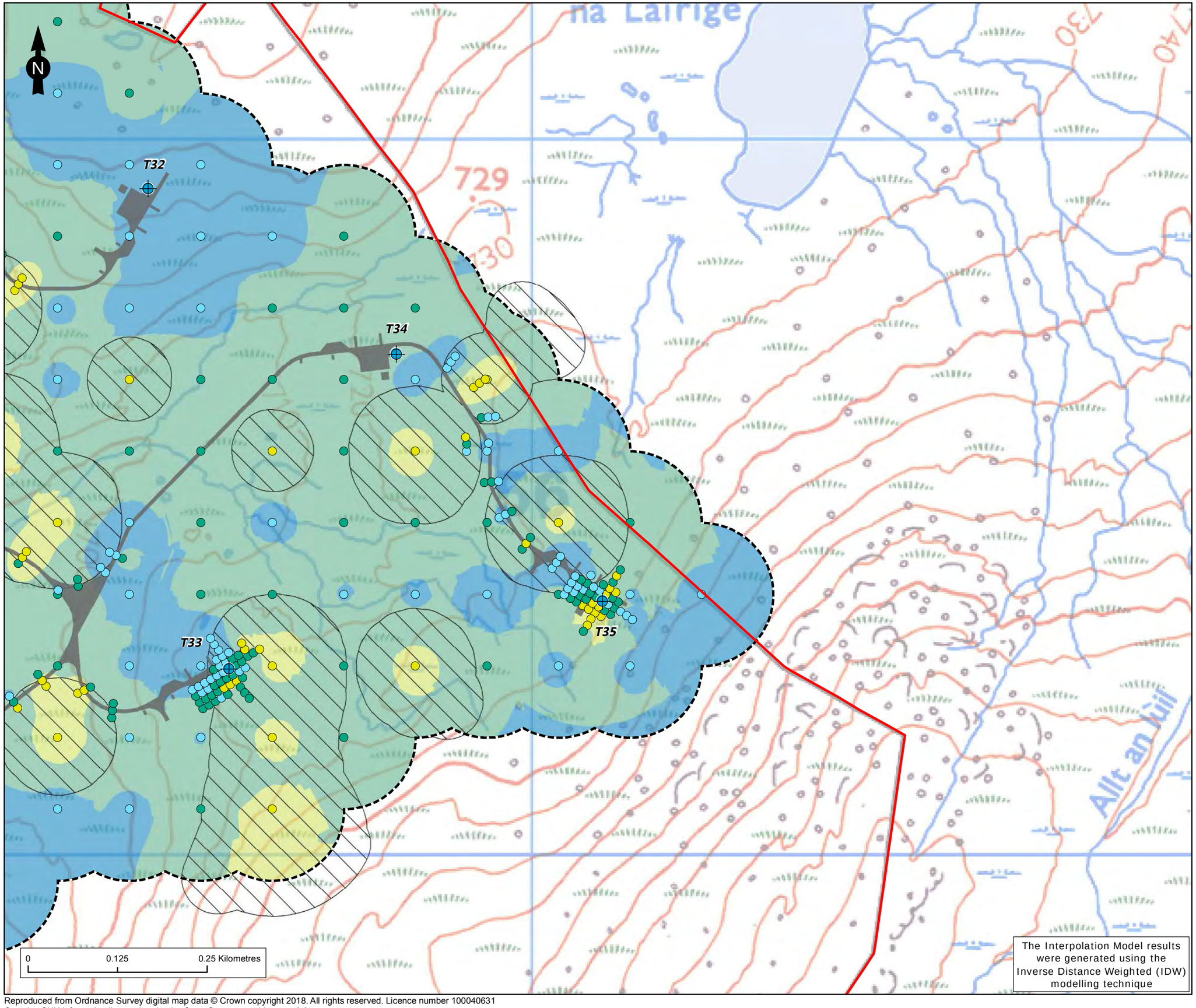

Legend

- Site Boundary
- Turbine
- Infrastructure
- Phase 2 Peat Study Area
- Peat Analysis Boundary

Peat Sample Location (Depth)

- ≤ 0.50 m
- 0.51 m - 1.00 m
- 1.01 m - 2.00 m

Interpolated Peat Depth

- 0.10 - 0.50 m
- 0.51 - 1.00 m
- 1.01 - 2.00 m

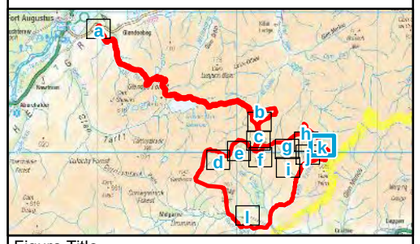

Figure Title
Interpolated Peat Depth (Phase 2 Peat)

Project Name
Glenshero Wind Farm
EIA Report

Project Number	Figure No.
UK12-24542	2.9.2k
Date	Prepared By
August 2018	LNF
Scale	Issue
1:5,000 @A3	1

Client
RES

RAMBOLL
MacArthur Green

Reproduced from Ordnance Survey digital map data © Crown copyright 2018. All rights reserved. Licence number 100040631
Contains SNH information licensed under the Open Government Licence v3.0

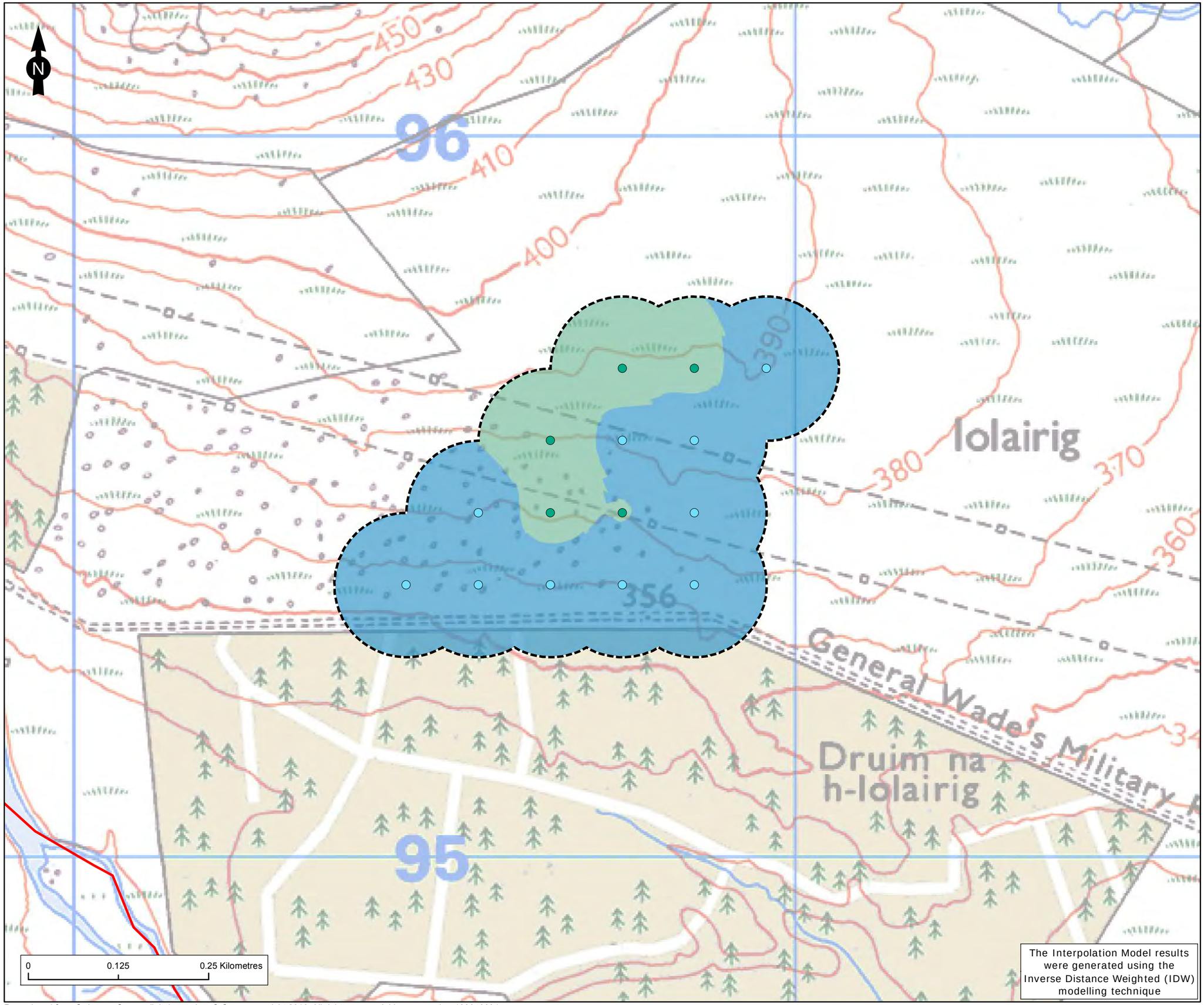

Legend

- Site Boundary
- Peat Analysis Boundary

Peat Sample Location (Depth)

- ≤ 0.50 m
- 0.51 m - 1.00 m

Interpolated Peat Depth

- 0.10 - 0.50 m
- 0.51 - 1.00 m

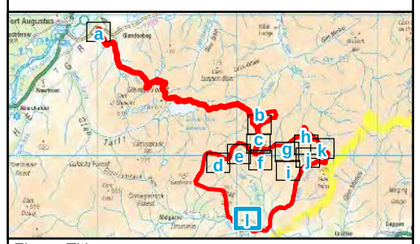

Figure Title
Interpolated Peat Depth (Phase 2 Peat)

Project Name
Glenshero Wind Farm
EIA Report

Project Number	Figure No.
UK12-24542	2.9.2I
Date	**Prepared By**
August 2018	LNF
Scale	**Issue**
1:5,000 @A3	1

Client
RES

RAMBOLL
MacArthur Green

Reproduced from Ordnance Survey digital map data © Crown copyright 2018. All rights reserved. Licence number 100040631
Contains SNH information licensed under the Open Government Licence v3.0